

London Borough of Islington
TRAFFIC MANAGEMENT ORDER
2023/056

The Islington (Charged-For Parking Places) (Amendment No. 21) Order 2023

Made on ... 29 June 2023

Coming into force on ... 30 June 2023

The Council of the London Borough of Islington, after consulting the Commissioner of Police of the Metropolis, in exercise of the powers conferred by sections 45, 46, 49 and 124 of and Part IV of Schedule 9 to the Road Traffic Regulation Act 1984¹ as amended by the Local Government Act 1985², and of all other powers thereunto enabling, hereby make the following Order:-

Citation and commencement

1. This Order may be cited as The Islington (Charged-For Parking Places) (Amendment No. 21) Order 2023 and shall come into force on the 30th of June 2023.

Interpretation

2. (1) In this Order:

“Council” means the Council of the London Borough of Islington;

“map schedule legend” means the map schedule legend attached to the Order of 2023 which, when used in conjunction with a map tile, identifies the specific type of parking place designated by Order of 2023 and, where specified, certain of its governing provisions;

“map tile” means an individual map with a specific tile reference, being part of the map based schedule attached to this Order;

“map based schedule” means the collection of map tiles attached to and to be read in conjunction with this Order and listed in Schedule 1 to this Order which depicts the parking places designated by the Order of 2023 and, in conjunction with either the map schedule legend or a map tile label, or both, identifies the type of each particular parking place and, where specified, certain of its governing provisions:

Provided that the Council does not accept responsibility for any inaccuracies contained in the Ordnance Survey data relied upon to create the map based

¹ 1984 c.27

² 1985 c.51

schedule and where a parking place is depicted in the map based schedule, that parking place will continue to apply irrespective of any subsequent changes that have been made to the underlying Ordnance Survey data;

“the Order of 2023” means The Islington (Charged-For Parking Places) (Consolidation) Order 2023³, as amended; and

- (2) Any reference in this Order to any enactment shall be construed as a reference to that enactment as amended, applied, consolidated, re-enacted by or as having effect by virtue of any subsequent enactment;
- (3) Unless the context otherwise requires, any expression used in this Order which is also used in the Order of 2023 shall have the same meaning as in that Order.

Substitution of map tiles and amendments of the Order of 2023

3. Whilst this Order continues in force and without prejudice to the validity of anything done or to any liability incurred in respect of any act or omission before the coming into operation of this Order, the Order of 2023 shall have effect as though:
 - a) in respect of any map tile attached to that Order and specified in column 1 of Schedule 1 to this Order, there were substituted by the map tile attached to this Order in Schedule 2 and specified in relation thereto in column 2 of Schedule 1 to this Order.

Designation of Parking Places and application of the Order of 2023 thereto

4. (1) Each area on a highway identified in the map-based schedules as a parking place and by way of the map schedule legend as an area signed or marked out, or both, for the use therein of specified classes of vehicles following the conditions specified in this Order in relation to that parking place, is a designated parking place.
 - (2) A parking place shall be bounded on one side of its length by the edge of the carriageway and be an area marked either by a traffic sign or by another method of indicating the extent of a parking place as specified in the Traffic Signs Regulations and General Directions 2016⁴.
 - (3) The provisions of the Order of 2023 (other than Articles 4 and 14) shall apply to each area designated as a parking place by this Order as if in those provisions any reference to a parking place included a reference to each area designated as a parking place by this Order.

Installation of parking places and placing of traffic signs, etc.

5. The Council shall:
 - (a) place and maintain traffic signs indicating the limits of each parking place;

³ LBI 2023/001

⁴ SI 2016/362

- (b) carry out such other work as is reasonably required for the purposes of the satisfactory operation of a parking place.

Dated this twenty-ninth day of June 2023

Tony Ralph
Director of Environment & Commercial Operations

SCHEDULE 1 - see Article 3(a)

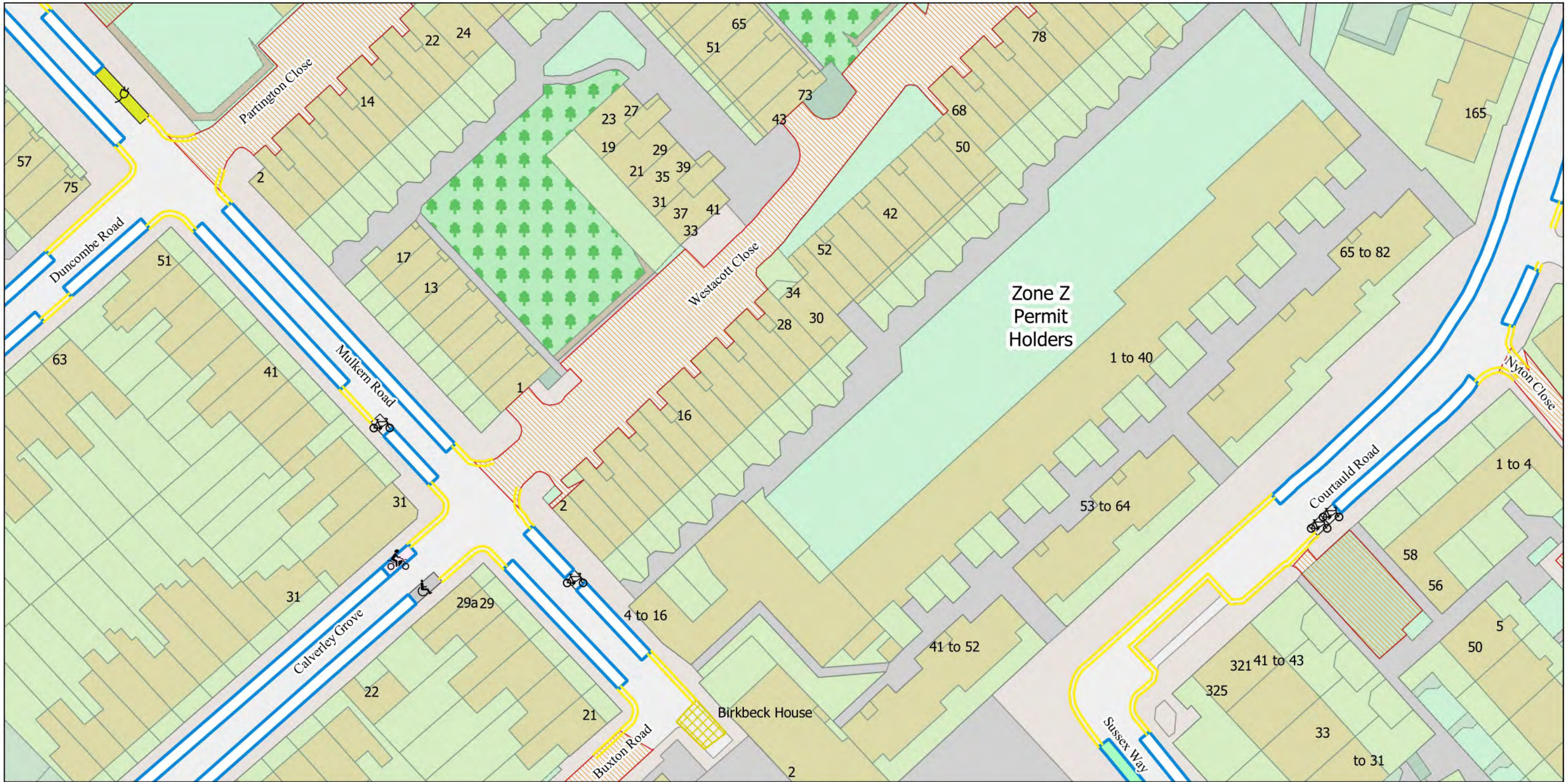
Map tile attached to the Order of 2023 (1)	Map tile attached to this order (2)	Effective date (3)
Map Tile G5 Revision No. 0	Map Tile G5 Revision No. 1	30/06/2023
Map Tile H5 Revision No. 1	Map Tile H5 Revision No. 2	30/06/2023
Map Tile K8 Revision No. 0	Map Tile K8 Revision No. 1	30/06/2023
Map Tile L5 Revision No. 0	Map Tile L5 Revision No. 1	30/06/2023
Map Tile L8 Revision No. 1	Map Tile L8 Revision No. 2	30/06/2023
Map Tile M5 Revision No. 0	Map Tile M5 Revision No. 1	30/06/2023
Map Tile N9 Revision No. 0	Map Tile N9 Revision No. 1	30/06/2023
Map Tile T2 Revision No. 0	Map Tile T2 Revision No. 1	30/06/2023
Map Tile W12 Revision No. 0	Map Tile W12 Revision No. 1	30/06/2023
Map Tile X12 Revision No. 0	Map Tile X12 Revision No. 1	30/06/2023
Map Tile AD13 Revision No. 0	Map Tile AD13 Revision No. 1	30/06/2023
Map Tile AG11 Revision No. 0	Map Tile AG11 Revision No. 1	30/06/2023
Map Tile AM10 Revision No. 0	Map Tile AM10 Revision No. 1	30/06/2023

SCHEDULE 2 – Islington Streets Index

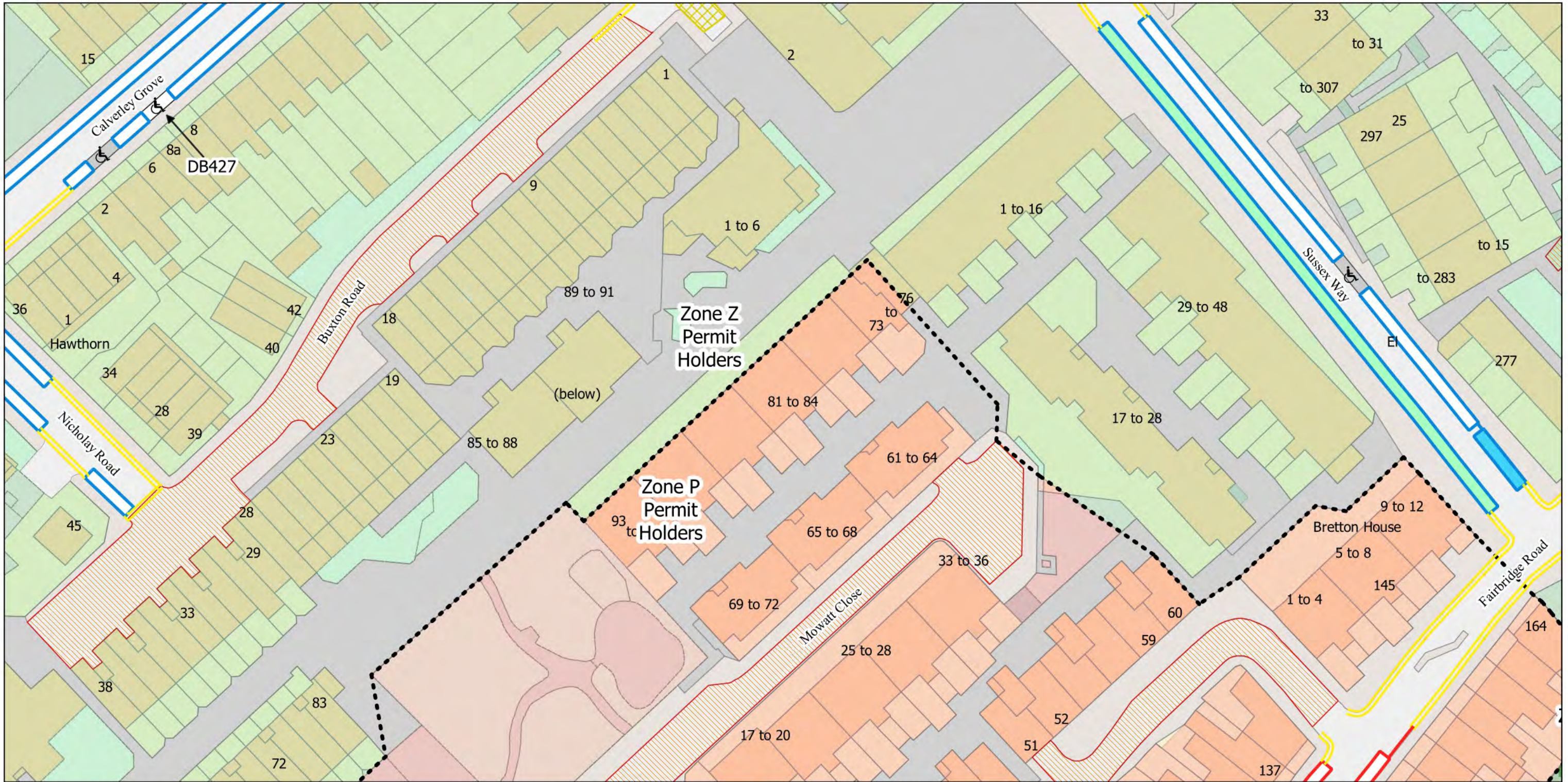
Road (1)	Map Tile (2)
Andover Road	L8
Arvon Road	X12
Barnsbury Road	AM10
Batchelor Street	AM10
Battledean Road	W12, X12
Berriman Road	N9
Birnam Road	K8, L8
Brecknock Road	T2
Briset Way	K8, L8
Brooksby Mews	AG11
Brooksby Street	AG11
Buxton Road	G5, H5
Calverley Grove	G5, H5
Canonbury Place	AD13
Canonbury Road	AD13
Canonbury Square	AD13
Canonbury Yard East	AD13
Canonbury Yard West	AD13
Celia Road	T2
Charles Street	G5
Cloudesley Place	AM10
Cloudesley Road	AM10
Colebeck Mews	AD13
College Cross	AG11
Compton Road	AD13
Copenhagen Street	AM10
Courtauld Road	G5
Davenant Road	L5, M5
Denmark Grove	AM10
Dignum Street	AM10
Duncombe Road	G5
Edward's Cottages	AD13
Fairbridge Road	H5
Fortnam Road	L5, M5
Framfield Road	W12
Hampden Road	L5, M5
Heather Close	N9
Highbury Crescent	X12
Highbury Terrace	W12, X12
Highbury Terrace Mews	W12, X12
Holloway Road	L5, M5
Hornsey Road	L8
Kiver Road	L5, M5

Road (1)	Map Tile (2)
Lady Margaret Road	T2
Liverpool Road	AG11
Lofting Road	AG11
Lupton Street	T2
Marlborough Road	L5
Marlborough Yard	L5
Moray Road	K8
Morland Mews	AG11
Mowatt Close	H5
Mulkern Road	G5, H5
Newington Barrow Way	N9
Nicholay Road	H5
Nyton Close	G5
Partington Close	G5
Pine Grove	K8
Robinswood Mews	X12
Ronalds Road	X12
Rupert Road	M5
Seven Sisters Road	N9
Sonderburg Road	N9
Southcote Road	T2
Sussex Way	G5, H5
Thane Villas	N9
Tollington Park	K8, L8
Tollington Place	K8
Tollington Way	L8
Wedmore Gardens	L5
Wedmore Street	M5
Westacott Close	G5
Whistler Street	W12
Witherington Road	X12
Wray Crescent	K8

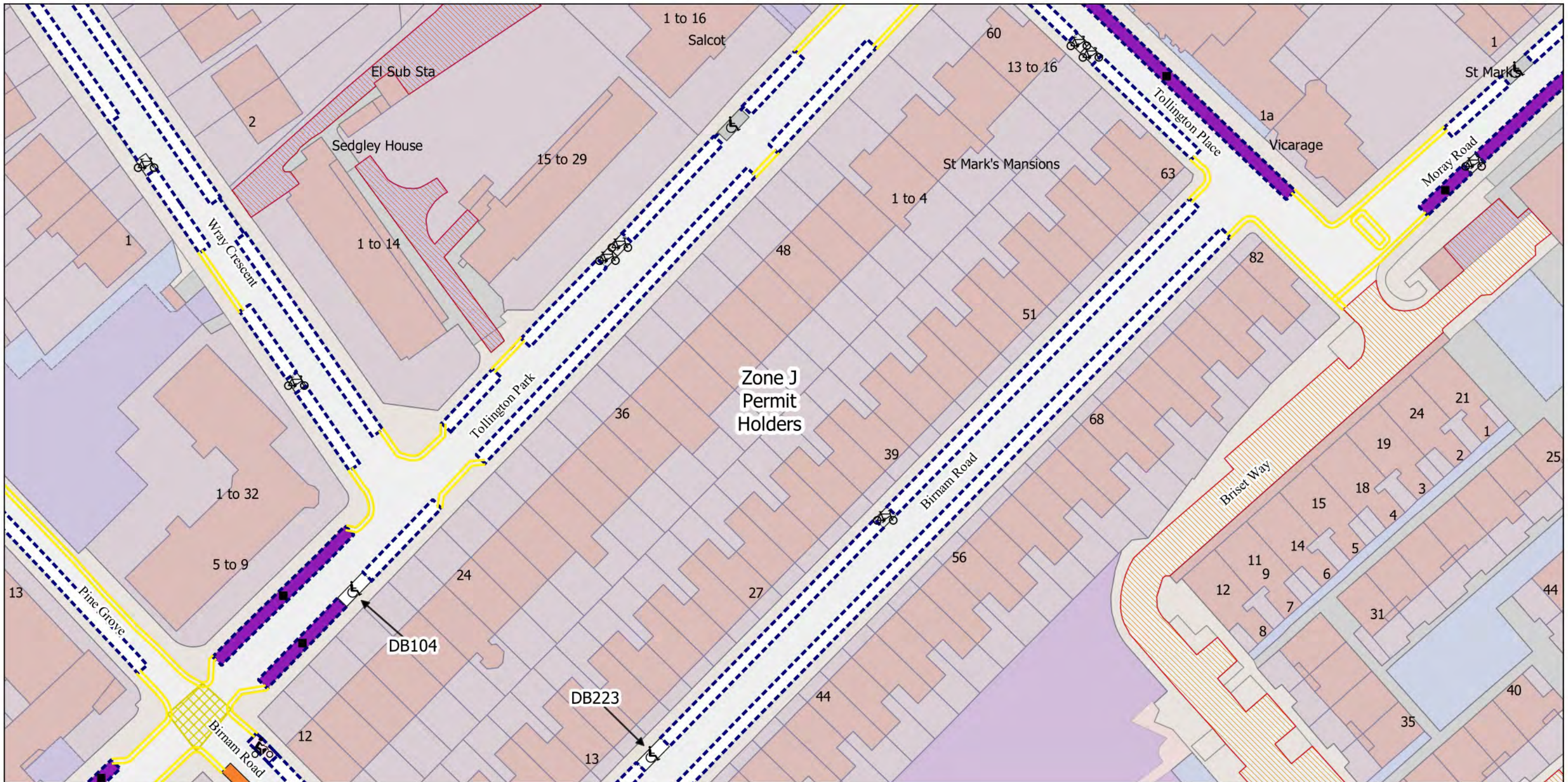
SCHEDULE 3 – Substituted map tiles (See Article 3(a) and Schedule 1)



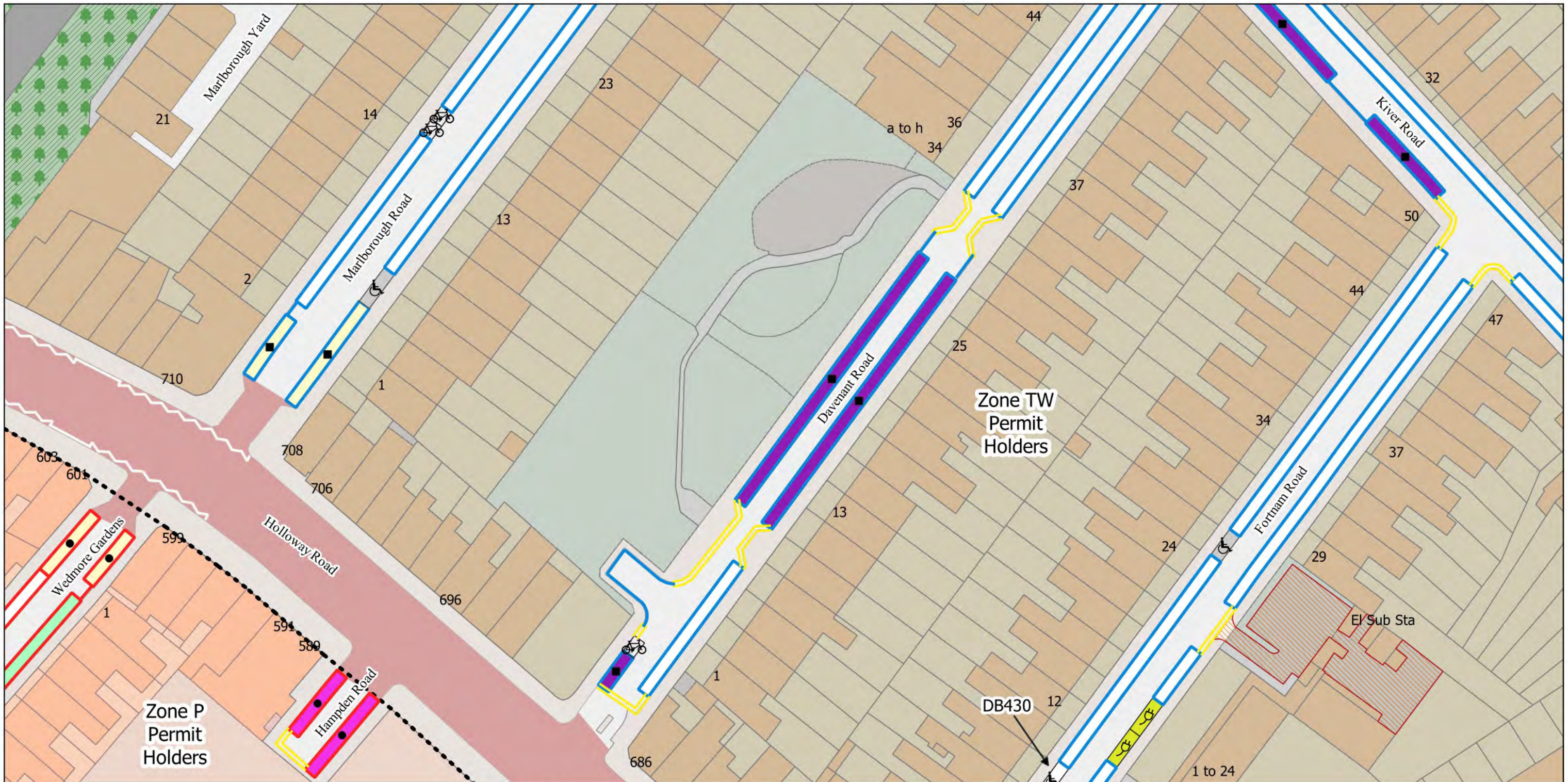
No Waiting at any time	Electric Vehicle Bay	Resident Permit Mon-Fri 10am-2pm
Bikehangar	Motorcycle Parking, charged: Mon-Fri 10am-2pm	Box Junction
Disabled Bay	Permit Holder Bay Mon-Fri 10am-2pm	Estate Roads



- | | | |
|--|------------------------------------|---|
| No Waiting at any time | Dedicated Disabled Bay | Resident Permit Mon-Fri 8.30am-6.30pm Sat 8.30am-1.30pm |
| No Waiting Mon-Fri 10am-2pm | Disabled Bay | Box Junction |
| No Waiting Mon-Fri 8.30am-6.30pm Sat 8.30am-1.30pm | Permit Holder Bay Mon-Fri 10am-2pm | Estate Roads |
| Business Permit Mon-Fri 10am-2pm | Resident Permit Mon-Fri 10am-2pm | Controlled Parking Zone Boundary |



No Waiting at any time	Bikehangar	Motorcycle Parking Charged: Mon-Sat 8.30am-6.30pm and match days
No Waiting Mon-Sat 8.30am-6.30pm and match days	Car Club Bay	Resident Permit Mon-Sat 8.30am-6.30pm and match days
2h Pay by Phone (1h NR) or Permit Holders Mon-Sat 8.30am-6.30pm and match days	Dedicated Disabled Bay	Box Junction
	Disabled Bay	Estate Roads



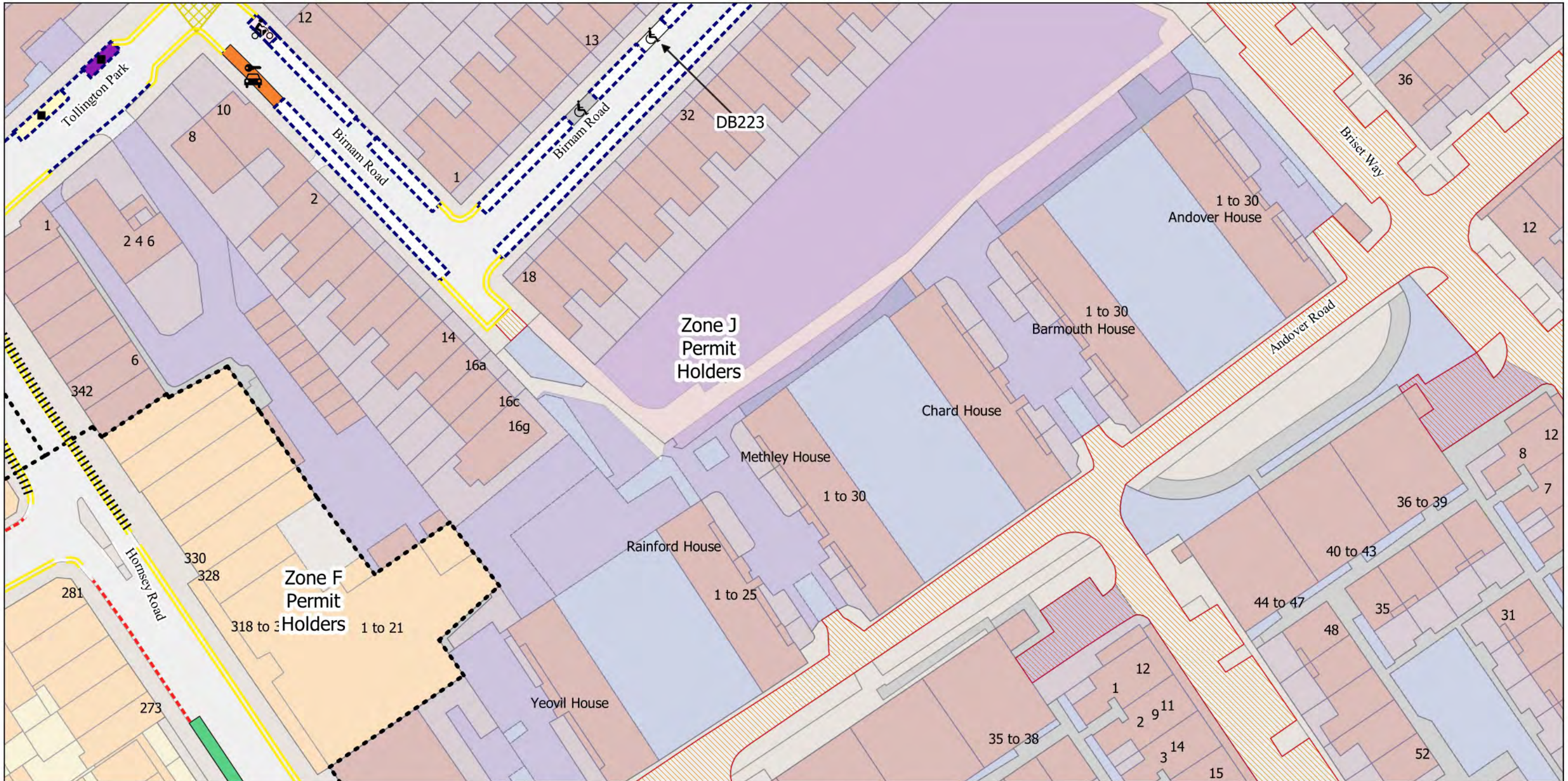
<ul style="list-style-type: none"> No Stopping at any time No Waiting at any time No Waiting Mon-Fri 10am-2pm No Waiting Mon-Fri 8.30am-6.30pm Sat 8.30am-1.30pm 1h Pay by Phone (1h NR) Mon-Fri 8.30am-6.30pm Sat 8.30am-1.30pm 	<ul style="list-style-type: none"> 1h Pay by Phone (1h NR) or Business Permit Mon-Fri 8.30am-6.30pm Sat 8.30am-1.30pm 2h Pay by Phone (1h NR) Mon-Fri 10am-2pm 2h Pay by Phone (1h NR) or Permit Holders Mon-Fri 10am-2pm Bikehangar Dedicated Disabled Bay 	<ul style="list-style-type: none"> Disabled Bay Electric Vehicle Bay Permit Holder Bay Mon-Fri 8.30am-6.30pm Sat 8.30am-1.30pm Resident Permit Mon-Fri 10am-2pm Resident Permit Mon-Fri 8.30am-6.30pm Sat 8.30am-1.30pm Estate Roads TfL Controlled Roads Controlled Parking Zone Boundary
---	--	--



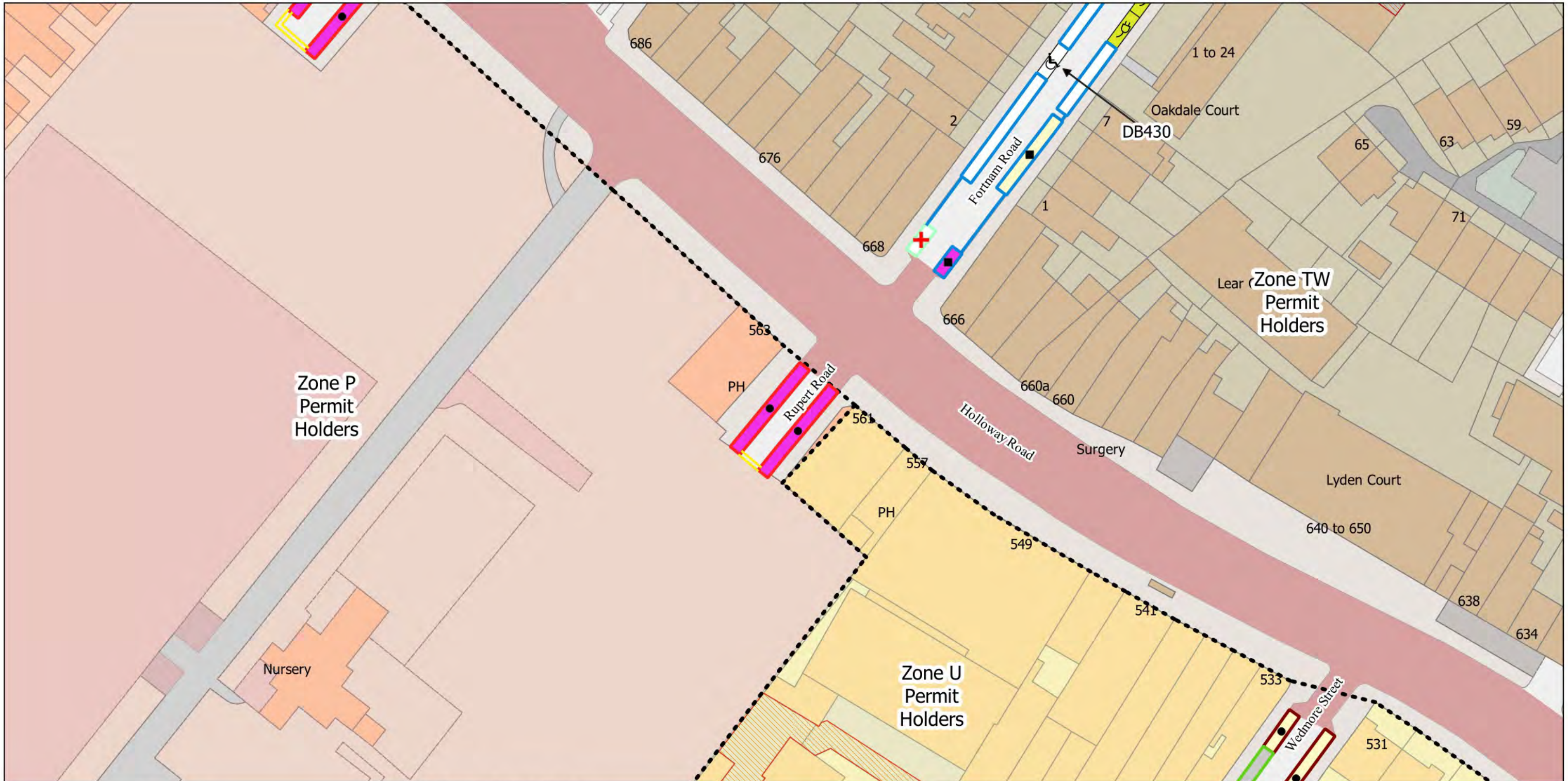
The Islington (Charged-For Parking Places) (Amendment No. 21) Order 2023
 The Islington (Free Parking Places, Loading Places and Waiting, Loading and Stopping Restrictions) (Amendment No. 20) Order 2023
 © Crown copyright and database rights 2021. Ordnance Survey 100021551
Status: Confirmed

Map Tile - L5 Revision Number - 1
Effective From: 30/06/2023
Effective To: N/A

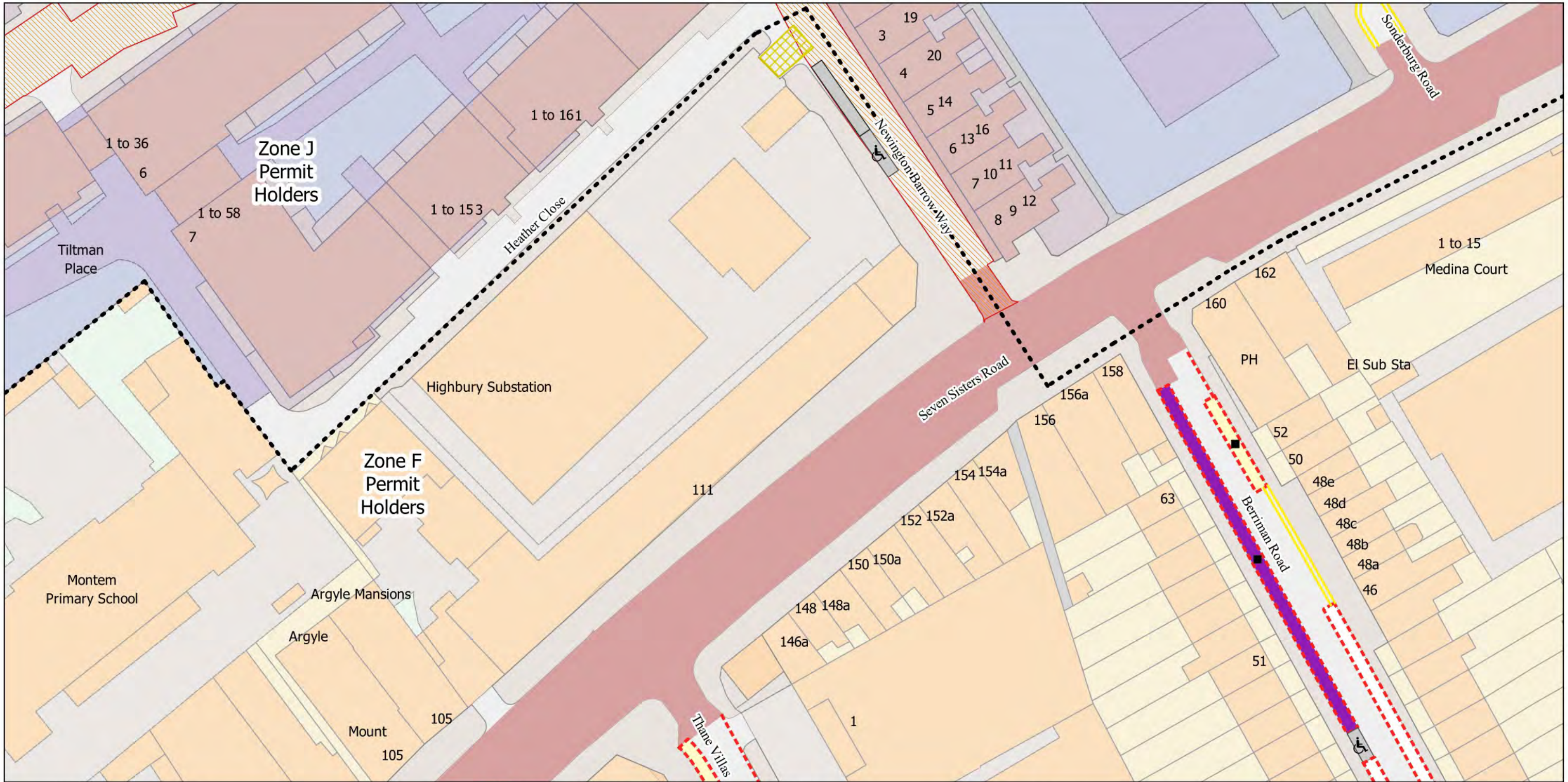
Scale: 1:625
 L4 K5 L6 M5



<ul style="list-style-type: none"> No Stopping at any time No Loading at any time No Waiting at any time No Waiting Mon-Sat 8.30am-6.30pm and match days No Waiting Mon-Fri 8.30am-6.30pm Sat 8.30am-1.30pm and match days 	<ul style="list-style-type: none"> 2h Pay by Phone (1h NR) Mon-Sat 8.30am-6.30pm and match days 2h Pay by Phone (1h NR) or Permit Holders Mon-Sat 8.30am-6.30pm and match days Bus Stop Car Club Bay Dedicated Disabled Bay 	<ul style="list-style-type: none"> Disabled Bay Motorcycle Parking Charged: Mon-Sat 8.30am-6.30pm and match days Resident Permit Mon-Sat 8.30am-6.30pm and match days Box Junction Estate Roads Controlled Parking Zone Boundary
---	--	--



No Waiting at any time	2h Pay by Phone (1h NR) Mon-Fri 10am-2pm	Loading Bay Mon-Fri 8.30am-4.30pm
No Waiting Mon-Fri 10am-2pm	2h Pay by Phone (1h NR) or Business Permit Mon-Fri 10am-2pm	Resident Permit Mon-Fri 10am-2pm
1h Pay by Phone (1h NR) Mon-Fri 10am-Noon	Dedicated Disabled Bay	Estate Roads
1h Pay by Phone (1h NR) or Business Permit Mon-Fri 8.30am-6.30pm Sat 8.30am-1.30pm	Doctors' Bay Mon-Sun 8am-8pm	TfL Controlled Roads
	Electric Vehicle Bay	Controlled Parking Zone Boundary



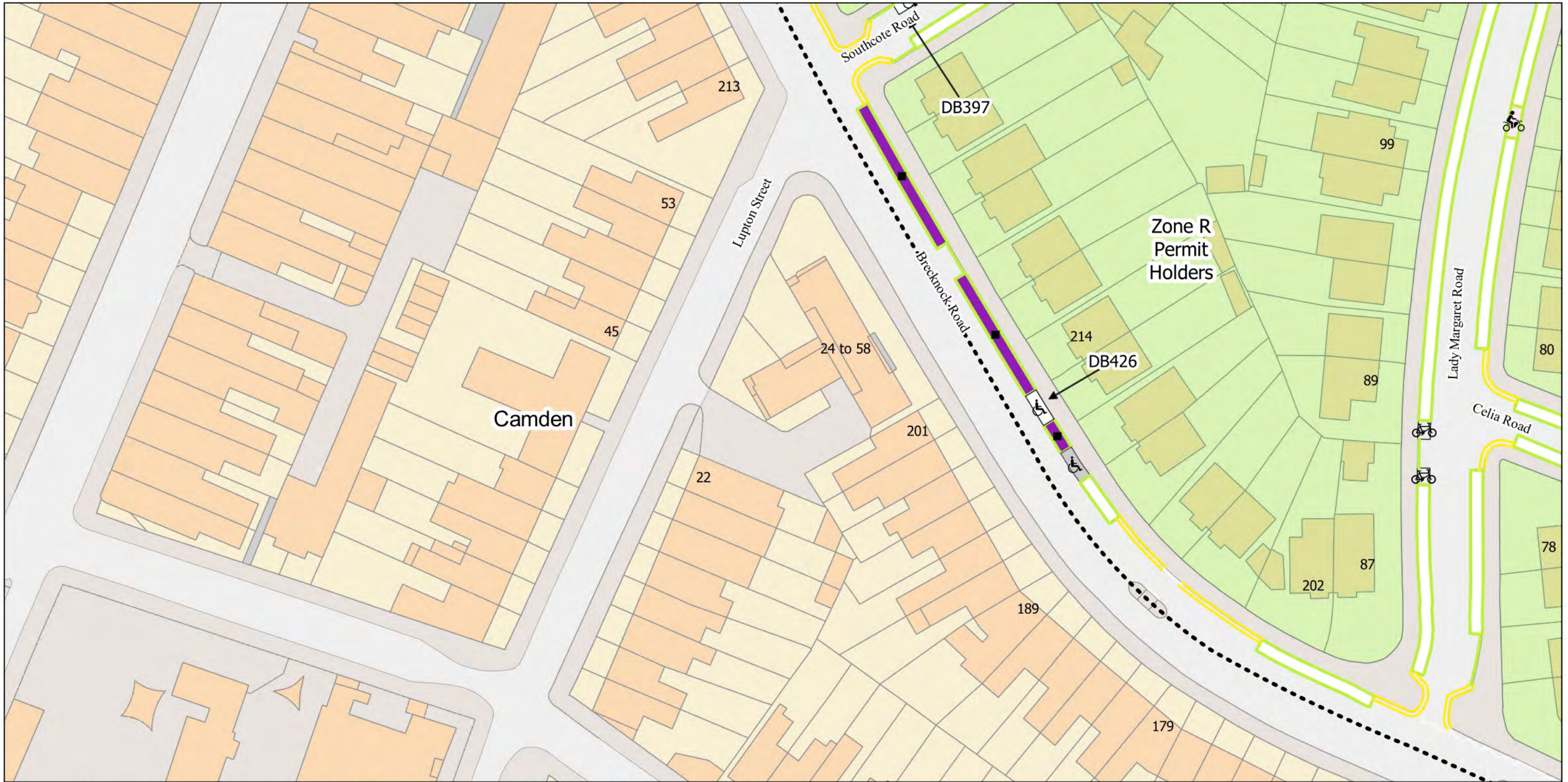
No Waiting at any time	2h Pay by Phone (1h NR) or Permit Holders Mon-Fri 8.30am-6.30pm Sat 8.30am-1.30pm and match days	Box Junction
No Waiting Mon-Fri 8.30am-6.30pm Sat 8.30am-1.30pm and match days	Disabled Bay	Estate Roads
2h Pay by Phone (1h NR) Mon-Fri 8.30am-6.30pm Sat 8.30am-1.30pm and match days	Loading Bay	TfL Controlled Roads
Resident Permit Mon-Fri 8.30am-6.30pm Sat 8.30am-1.30pm and match days	Controlled Parking Zone Boundary	



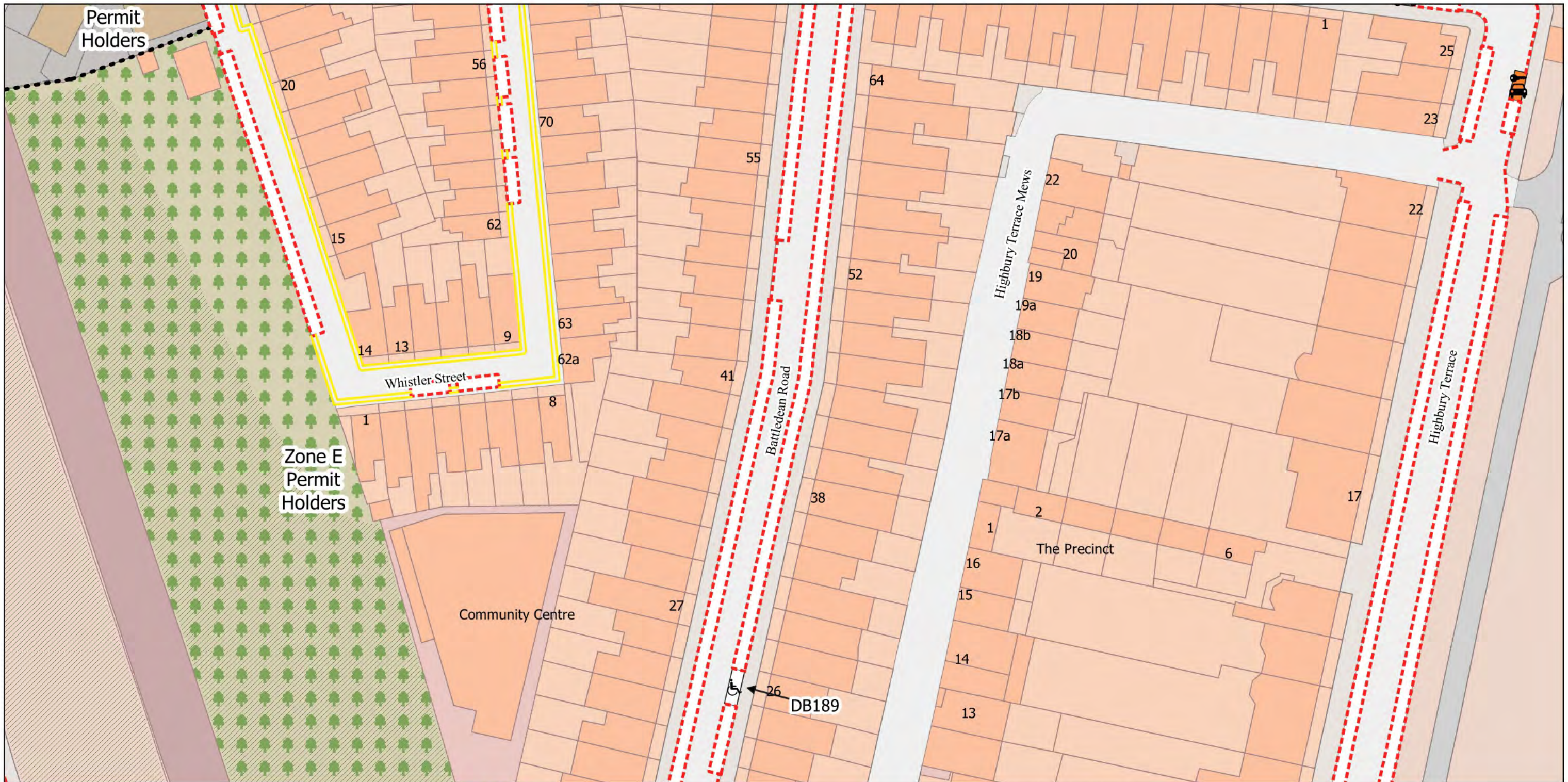
The Islington (Charged-For Parking Places) (Amendment No. 21) Order 2023
 The Islington (Free Parking Places, Loading Places and Waiting, Loading and Stopping Restrictions) (Amendment No. 20) Order 2023
 © Crown copyright and database rights 2021. Ordnance Survey 100021551

Map Tile - N9 Revision Number - 1
 See article for match day restrictions.
Status: Confirmed
Effective From: 30/06/2023
Effective To: N/A

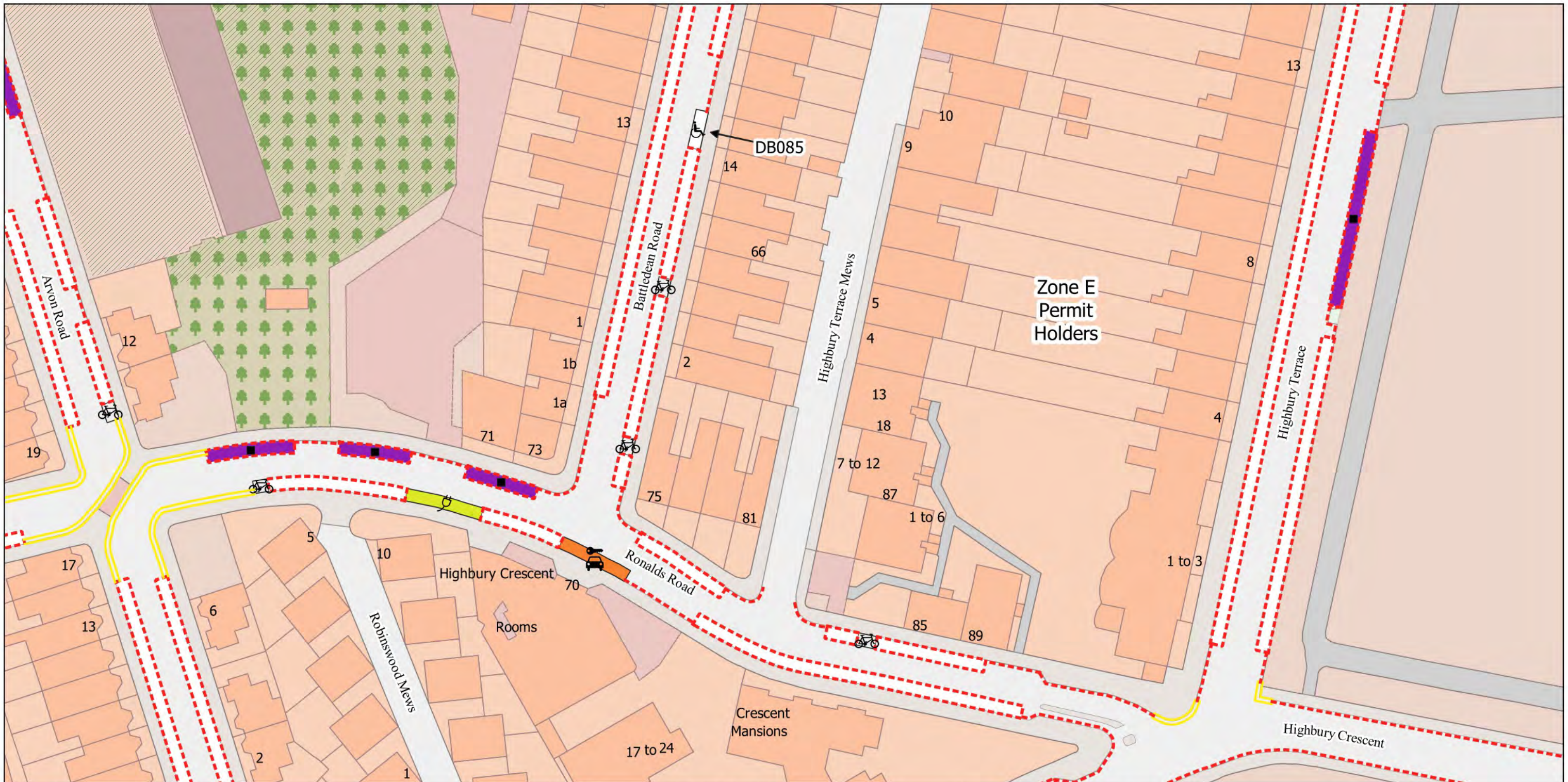
Scale:
 1:625 N8
 M9
 N10
 O9



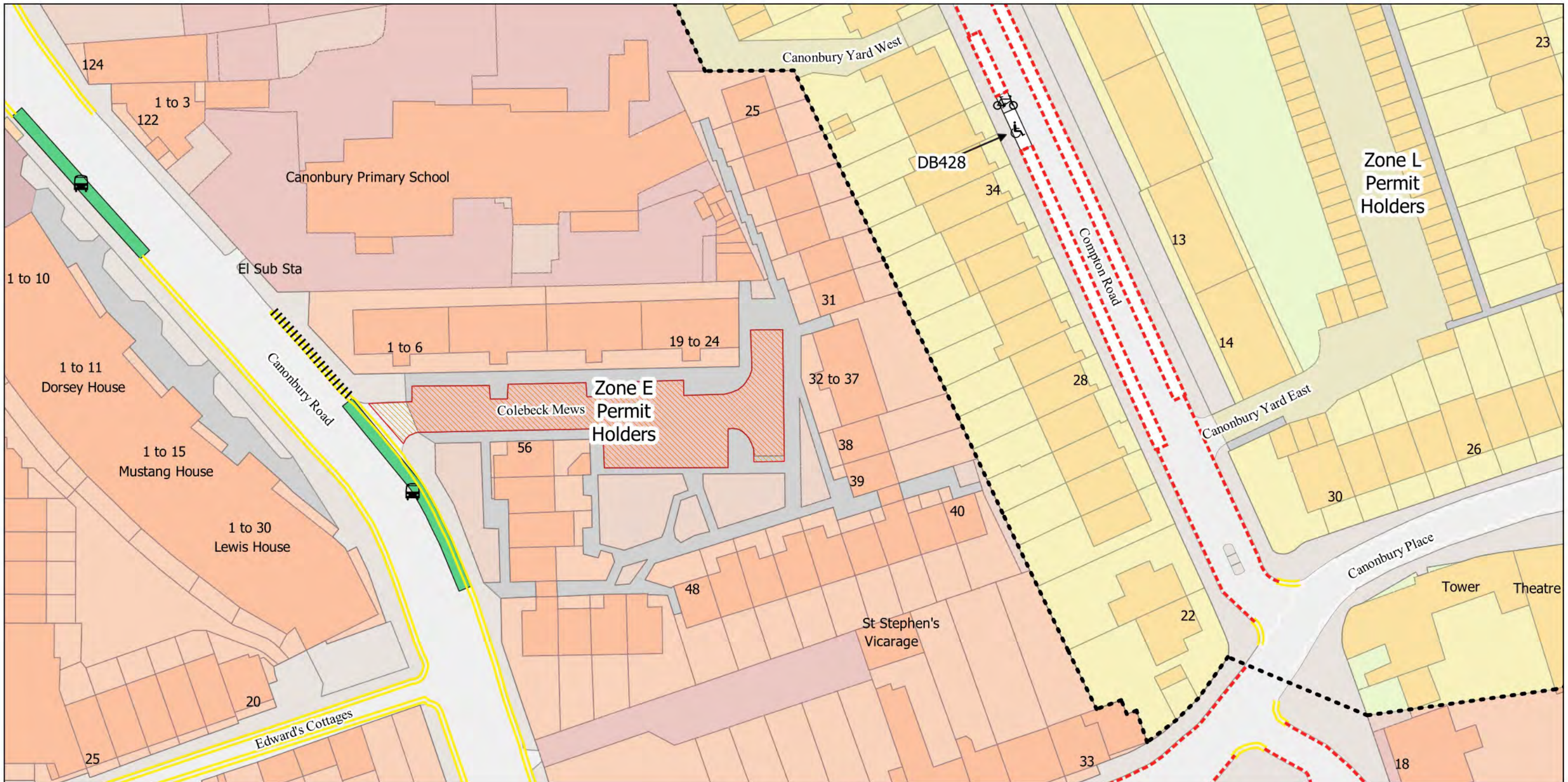
No Stopping at any time	2h Pay by Phone (1h NR) or Permit Holders Mon-Fri 8.30am-6.30pm	Disabled Bay
No Waiting at any time	Bikehangar	Motorcycle Parking Charged: Mon-Fri 8.30am-6.30pm
No Waiting Mon-Fri 8.30am-6.30pm	Dedicated Disabled Bay	Resident Permit Mon-Fri 8.30am-6.30pm
		Controlled Parking Zone Boundary



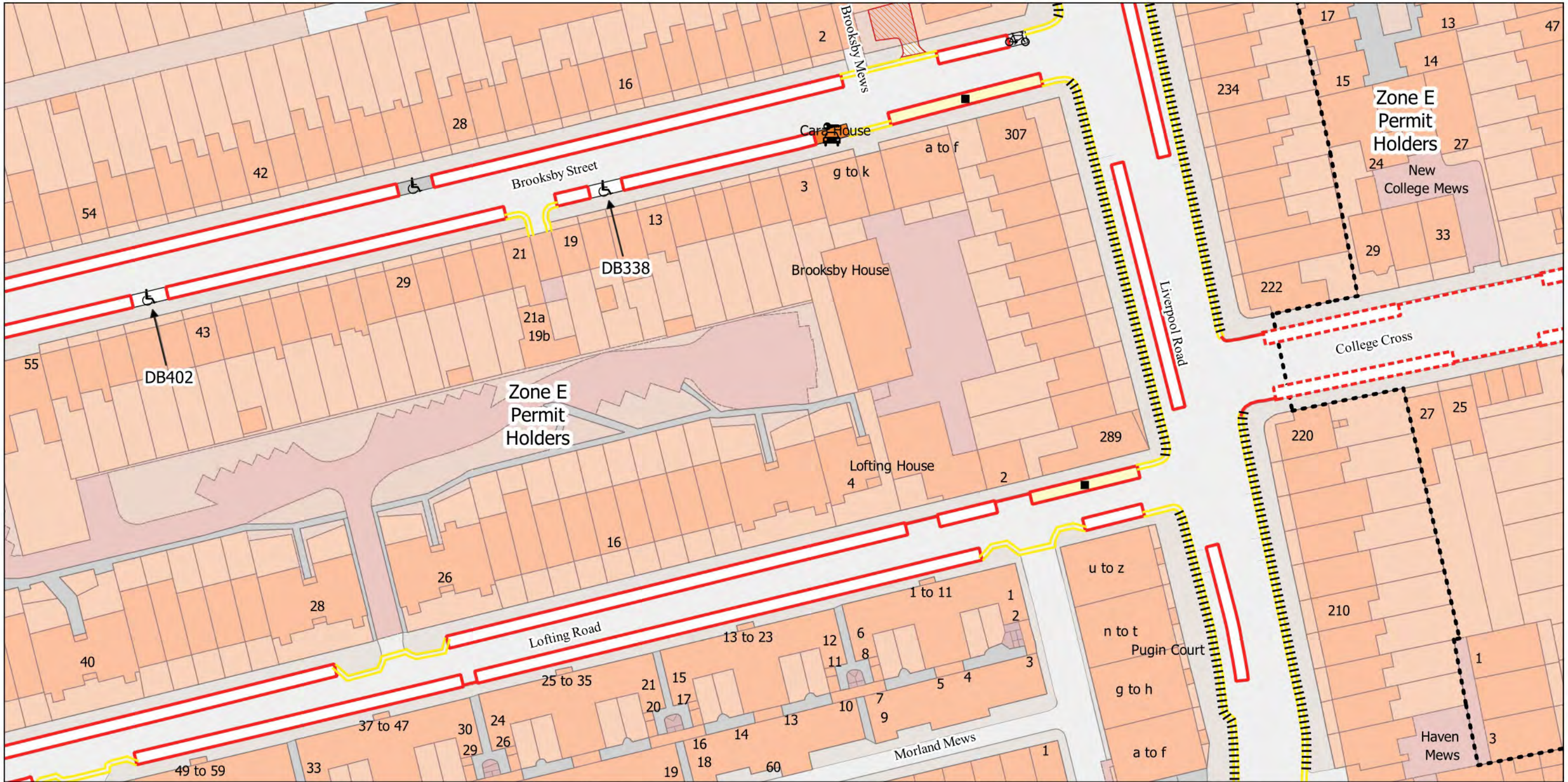
- No Waiting at any time
- - - No Waiting
Mon-Fri 8.30am-6.30pm Sat 8.30am-1.30pm and match days
- 2h Pay by Phone (1h NR) or Permit Holders
Mon-Fri 8.30am-6.30pm Sat 8.30am-1.30pm and match days
- Bikehangar
- Car Club Bay
- Dedicated Disabled Bay
- - - Resident Permit
Mon-Fri 8.30am-6.30pm Sat 8.30am-1.30pm and match days
- - - Controlled Parking Zone Boundary



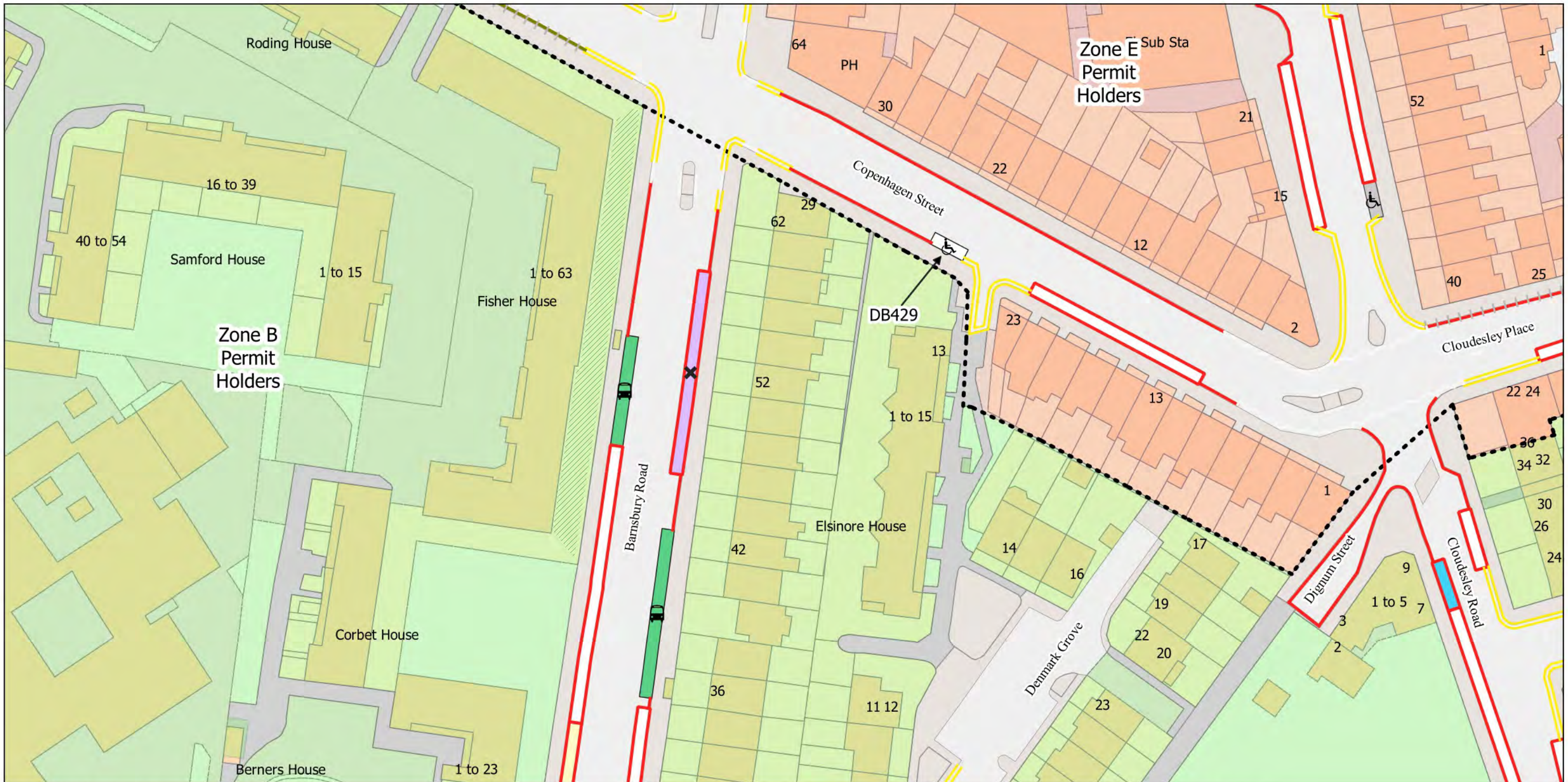
- No Waiting at any time
- - - No Waiting
Mon-Fri 8.30am-6.30pm Sat 8.30am-1.30pm and match days
- 2h Pay by Phone (1h NR) or Permit Holders
Mon-Fri 8.30am-6.30pm Sat 8.30am-1.30pm and match days
-  Bikehangar
-  Car Club Bay
-  Dedicated Disabled Bay
-  Electric Vehicle Bay
- Resident Permit
Mon-Fri 8.30am-6.30pm Sat 8.30am-1.30pm and match days



<ul style="list-style-type: none"> No Stopping at any time No Loading at any time No Waiting at any time 	<ul style="list-style-type: none"> No Waiting Mon-Fri 8.30am-6.30pm Sat 8.30am-1.30pm and match days Bikehangar Bus Stop 	<ul style="list-style-type: none"> Dedicated Disabled Bay Resident Permit Mon-Fri 8.30am-6.30pm Sat 8.30am-1.30pm and match days Estate Roads Controlled Parking Zone Boundary
--	--	--



- | | | |
|--|--|---|
| No Loading at any time | ■ 2h Pay by Phone (1h NR)
Mon-Fri 8.30am-6.30pm Sat 8.30am-1.30pm | ▭ Resident Permit Mon-Fri 8.30am-6.30pm Sat 8.30am-1.30pm |
| — No Waiting at any time | 🚲 Bikehangar | ▭ Resident Permit
Mon-Fri 8.30am-6.30pm Sat 8.30am-1.30pm and match days |
| — No Waiting Mon-Fri 8.30am-6.30pm Sat 8.30am-1.30pm | 🚗 Car Club Bay | ▨ Estate Roads |
| --- No Waiting
Mon-Fri 8.30am-6.30pm Sat 8.30am-1.30pm and match days | ♿ Dedicated Disabled Bay | ⋯ Controlled Parking Zone Boundary |
| | ♿ Disabled Bay | |



<ul style="list-style-type: none"> No Stopping at any time No Loading Mon-Fri 8am-9.30am 4.30pm-6.30pm No Waiting at any time No Waiting Mon-Fri 8.30am-6.30pm Sat 8.30am-1.30pm 	<ul style="list-style-type: none"> No Waiting Mon-Sat 8am-6.30pm 4h Pay by Phone (1h NR) Mon-Fri 8.30am-6.30pm Sat 8.30am-1.30pm 4h Pay by Phone (1h NR) or Resident Permit Mon-Fri 8.30am-6.30pm Sat 8.30am-1.30pm Bus Stop 	<ul style="list-style-type: none"> Business Permit Mon-Fri 8.30am-6.30pm Sat 8.30am-1.30pm Dedicated Disabled Bay Disabled Bay Resident Permit Mon-Fri 8.30am-6.30pm Sat 8.30am-1.30pm Controlled Parking Zone Boundary
--	--	--