

---

**London Borough of Islington**

**Traffic Management Order**

**2023/079**

---

The Islington (Charged-For Parking Places) (Amendment No. 28) Order 2023

Made on ... 21 September 2023

Coming into force on ... 22 September 2023

---

The Council of the London Borough of Islington, after consulting the Commissioner of Police of the Metropolis, in exercise of the powers conferred by sections 45, 46, 49 and 124 of and Part IV of Schedule 9 to the Road Traffic Regulation Act 1984<sup>1</sup> as amended by the Local Government Act 1985<sup>2</sup>, and of all other powers thereunto enabling, hereby make the following Order:-

Citation and commencement

1. This Order may be cited as The Islington (Charged-For Parking Places) (Amendment No. 28) Order 2023 and shall come into force on the 22 September 2023.

Interpretation

2. (1) In this Order:

“Council” means the Council of the London Borough of Islington;

“map schedule legend” means the map schedule legend attached to the Order of 2023 which, when used in conjunction with a map tile, identifies the specific type of parking place designated by Order of 2023 and, where specified, certain of its governing provisions;

“map tile” means an individual map with a specific tile reference, being part of the map based schedule attached to this Order;

“map based schedule” means the collection of map tiles attached to and to be read in conjunction with this Order and listed in Schedule 1 to this Order which depicts the parking places designated by the Order of 2023 and, in conjunction with either the map schedule legend or a map tile label, or both, identifies the type of each particular parking place and, where specified, certain of its governing provisions:

Provided that the Council does not accept responsibility for any inaccuracies contained in the Ordnance Survey data relied upon to create the map based schedule and where a parking place is depicted in the map based schedule, that parking place will continue to apply irrespective of any subsequent changes that have been made to the underlying Ordnance Survey data;

“the Order of 2023” means The Islington (Charged-For Parking Places) (Consolidation) Order 2023<sup>3</sup>, as amended; and

---

<sup>1</sup> 1984 c.27

<sup>2</sup> 1985 c.51

<sup>3</sup> LBI 2023/001

- (2) Any reference in this Order to any enactment shall be construed as a reference to that enactment as amended, applied, consolidated, re-enacted by or as having effect by virtue of any subsequent enactment;
- (3) Unless the context otherwise requires, any expression used in this Order which is also used in the Order of 2023 shall have the same meaning as in that Order.

#### Substitution of map tiles and amendments of the Order of 2023

3. Whilst this Order continues in force and without prejudice to the validity of anything done or to any liability incurred in respect of any act or omission before the coming into operation of this Order, the Order of 2023 shall have effect as though:
  - a) in respect of any map tile attached to that Order and specified in column 1 of Schedule 1 to this Order, there were substituted by the map tile attached to this Order in Schedule 3 and specified in relation thereto in column 2 of Schedule 1 to this Order.

#### Designation of Parking Places and application of the Order of 2023 thereto

4. (1) Each area on a highway identified in the map-based schedules as a parking place and by way of the map schedule legend as an area signed or marked out, or both, for the use therein of specified classes of vehicles following the conditions specified in this Order in relation to that parking place, is a designated parking place.
  - (2) A parking place shall be bounded on one side of its length by the edge of the carriageway and be an area marked either by a traffic sign or by another method of indicating the extent of a parking place as specified in the Traffic Signs Regulations and General Directions 2016<sup>4</sup>.
  - (3) The provisions of the Order of 2023 (other than Articles 4 and 14) shall apply to each area designated as a parking place by this Order as if in those provisions any reference to a parking place included a reference to each area designated as a parking place by this Order.

#### Installation of parking places and placing of traffic signs, etc.

5. The Council shall:
  - (a) place and maintain traffic signs indicating the limits of each parking place;
  - (b) carry out such other work as is reasonably required for the purposes of the satisfactory operation of a parking place.

Dated this 21<sup>st</sup> day of September 2023

Tony Ralph  
Director of Environment & Commercial Operations

---

<sup>4</sup> SI 2016/362

**Schedule 1 - see Article 3(a)**

<b>Map tile attached to the Order of 2022 (1)</b>	<b>Map tile attached to this Order (2)</b>	<b>Effective from (3)</b>
Map Tile AB17 Revision No. 0	Map Tile AB17 Revision No. 1	22/09/2023
Map Tile AC9 Revision No. 0	Map Tile AC9 Revision No. 1	22/09/2023
Map Tile AD9 Revision No. 0	Map Tile AD9 Revision No. 1	22/09/2023
Map Tile AE14 Revision No. 0	Map Tile AE14 Revision No. 1	22/09/2023
Map Tile AL14 Revision No. 0	Map Tile AL14 Revision No. 1	22/09/2023
Map Tile AL15 Revision No. 0	Map Tile AL15 Revision No. 1	22/09/2023
Map Tile AT12 Revision No. 1	Map Tile AT12 Revision No. 2	22/09/2023
Map Tile AU16 Revision No. 1	Map Tile AU16 Revision No. 2	22/09/2023
Map Tile D3 Revision No. 0	Map Tile D3 Revision No. 1	22/09/2023
Map Tile D4 Revision No. 0	Map Tile D4 Revision No. 1	22/09/2023
Map Tile E4 Revision No. 0	Map Tile E4 Revision No. 1	22/09/2023
Map Tile F3 Revision No. 0	Map Tile F3 Revision No. 1	22/09/2023
Map Tile G3 Revision No. 1	Map Tile G3 Revision No. 2	22/09/2023
Map Tile G5 Revision No. 1	Map Tile G5 Revision No. 2	22/09/2023
Map Tile J5 Revision No. 0	Map Tile J5 Revision No. 1	22/09/2023
Map Tile K5 Revision No. 0	Map Tile K5 Revision No. 1	22/09/2023
Map Tile Q8 Revision No. 0	Map Tile Q8 Revision No. 1	22/09/2023
Map Tile V11 Revision No. 0	Map Tile V11 Revision No. 1	22/09/2023
Map Tile X4 Revision No. 0	Map Tile X4 Revision No. 1	22/09/2023
Map Tile X5 Revision No. 0	Map Tile X5 Revision No. 1	22/09/2023
Map Tile Y4 Revision No. 0	Map Tile Y4 Revision No. 1	22/09/2023

## Schedule 2 — Road Index

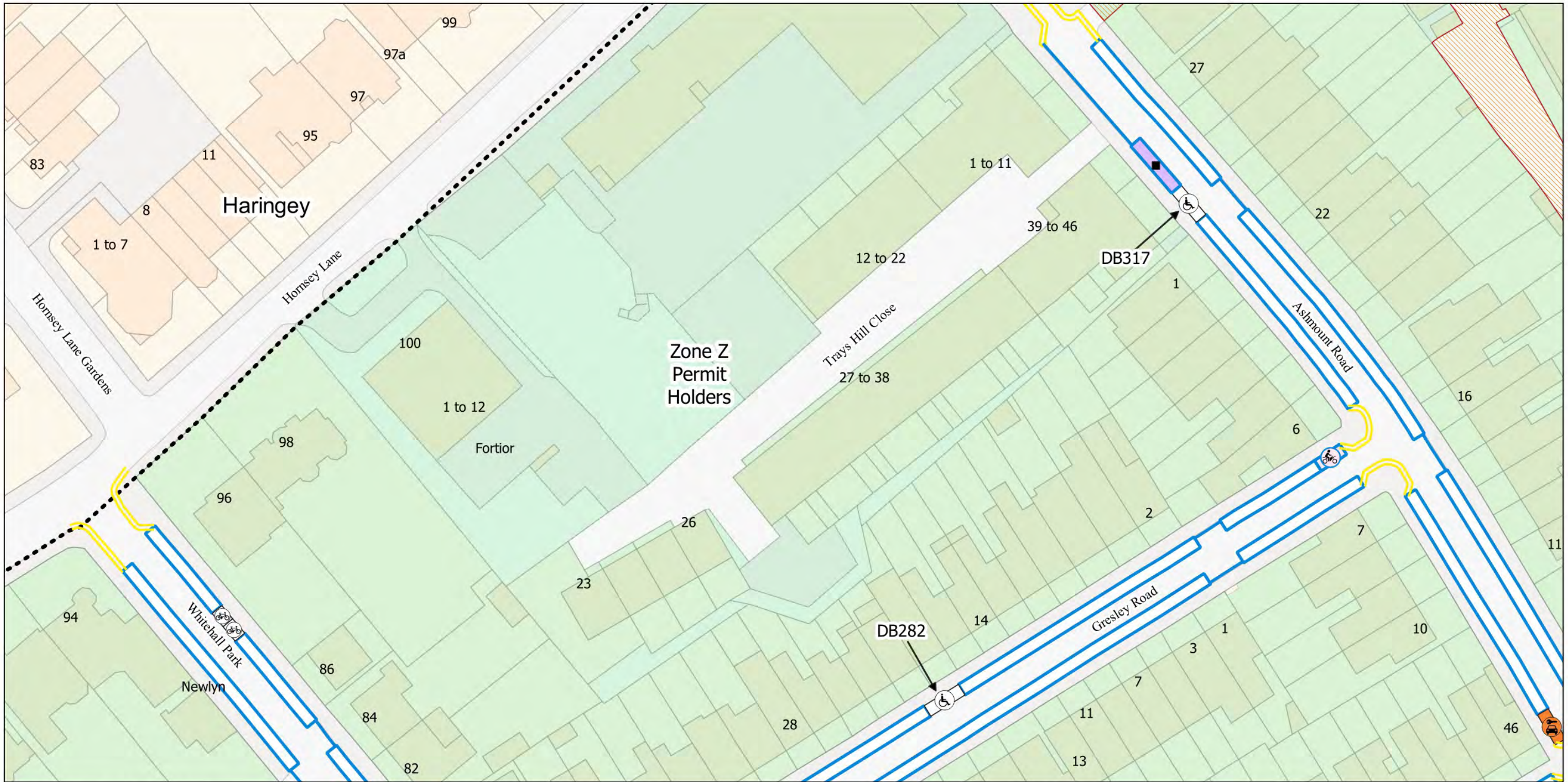
<b>Road</b>	<b>Grid Cell</b>
Alwyne Place	AE14
Alwyne Road	AE14
Alwyne Villas	AE14
Annette Road	Q8
Arlington Square	AL15
Arran Walk	AE14
Arthur Road	Q8
Arundel Square	AC9
Ashbrook Road	J5
Ashmount Road	D3, D4, E4
Atlas Mews	AC9
Baldwin Street	AU16
Ball's Pond Place	AB17
Ball's Pond Road	AB17
Bath Street	AU16
Belmore Lane	X5
Brecknock Road	X4, Y4
Bride Street	AC9, AD9
Brides Mews	AC9
Bryantwood Road	V11
Buxton Road	G5
Calverley Grove	G5
Camden Road	X5
Canon Street	AL15
Canonbury Grove	AE14
Canonbury Place	AE14
Canonbury Street	AE14
Cardinals Way	E4
Centurion Close	AD9
Charles Street	G5
Cheverton Road	D4, E4, F3
Coleman Fields	AL15
Community Lane	X4
Cornelia Street	AD9
Cornwallis Road	J5
Courtauld Road	G5
Courtney Road	V11
Cressida Road	F3, G3
Davenant Road	K5
Davey Close	AC9, AD9
Douglas Road	AE14
Dove Road	AB17
Drayton Park	V11

<b>Road</b>	<b>Grid Cell</b>
Dresden Road	D4, E4
Duncombe Road	G5
Earlstoake Street	AT12
Eburne Road	Q8
Essex Road	AB17
Fairbridge Road	J5, K5
Faraday Close	AC9, AD9
Galway Street	AU16
Gladsmuir Road	F3, G3
Gresley Road	D3
Haliday Walk	AB17
Hanbury Mews	AL15
Harberton Road	F3, G3
Hatchard Road	J5, K5
Hazellville Road	D4, E4
Henshall Street	AB17
Hercules Place	Q8
Hertslet Road	Q8
Hilldrop Crescent	X4, X5, Y4
Hilldrop Lane	X5
Hilldrop Road	X4, X5
Hornsey Lane	D3
Hornsey Lane Gardens	D3
Kiver Road	K5
Leighton Road	Y4
Linton Street	AL15
Lloyd's Row	AT12
Lysander Grove	G3
Lysander Mews	G3
Marlborough Road	J5, K5
Marlborough Yard	K5
Marquess Road	AB17
Mary Street	AL15
Mayton Street	Q8
Middleton Grove	X5
Mildmay Street	AB17
Miranda Road	G3
Mulkern Road	G5
Myddelton Street	AT12
Newington Green Road	AB17
Nyton Close	G5
Packington Square	AL14
Packington Street	AL14
Parolles Road	F3, G3
Partington Close	G5

<b>Road</b>	<b>Grid Cell</b>
Peerless Street	AU16
Pilgrims Way	E4
Pomoja Lane	K5
Popham Street	AL14
Prebend Street	AL14
Prospero Road	G3
Queen's Head Street	AL14
Queensland Road	V11
Radnor Street	AU16
Raleigh Street	AL14
Rawstorne Street	AT12
Rector Street	AL14, AL15
Roden Street	Q8
Roman Way	AC9, AD9
Rowstock Gardens	X5
Scholefield Road	J5
Seven Sisters Road	Q8
Spencer Street	AT12
St John Street	AT12
St John's Villas	J5
St Paul Street	AL14, AL15
St Paul's Road	AB17
St Philip's Way	AL15
Sussex Way	G5
Tansley Close	X5
Trays Hill Close	D3
Union Square	AL14, AL15
Vulcan Way	AC9
Westacott Close	G5
Westbourne Road	AC9
Wheelwright Street	AD9
Whistler Street	V11
Whitehall Park	D3, F3
William Congreve Mews	AL14
Willow Bridge Road	AE14
Woodford Mews	AB17
Wynyatt Street	AT12
Zoffany Street	J5

**Schedule 3 – Substituted map tiles (See Article 3(a) and Schedule 1)**





- Controlled Parking Zone Boundary
- Resident Permit Mon-Fri 10am-2pm
- Motorcycle Parking, charged: Mon-Fri 10am-2pm
- Dedicated Disabled Bay
- Car Club Bay
- Bikehangar
- 2h Pay by Phone (1h NR) or Resident Permit Mon-Fri 10am-2pm
- No Waiting at any time
- No Waiting Mon-Fri 10am-2pm
- Estate Roads



The Islington (Charged-For Parking Places) (Amendment No. 28) Order 2023  
 The Islington (Free Parking Places, Loading Places and Waiting, Loading and Stopping Restrictions) (Amendment No. 27) Order 2023

© Crown copyright and database rights 2021. Ordnance Survey 100021551

Status: Confirmed

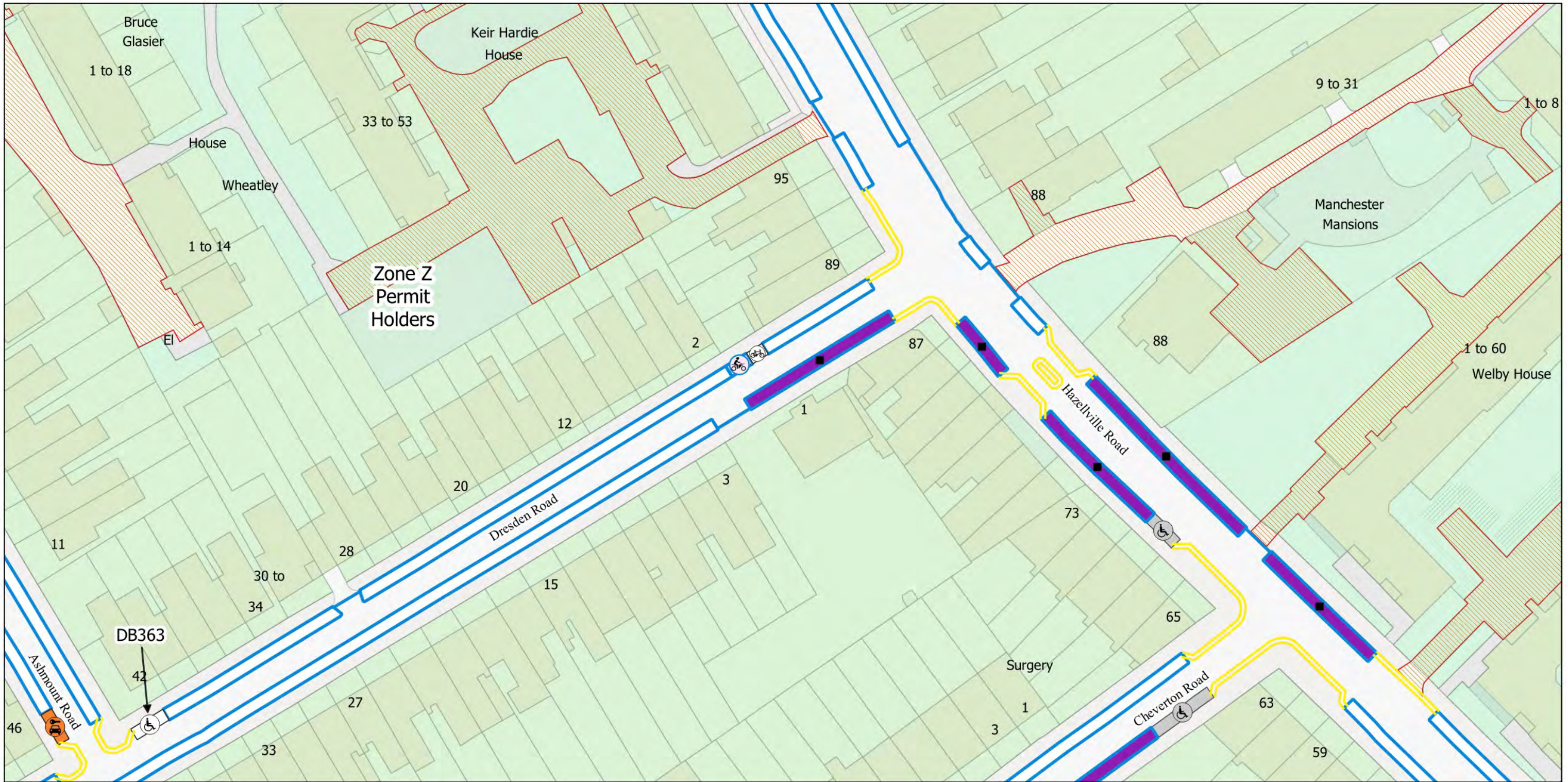
Effective From: 22/09/2023

Effective To: N/A

Map Tile - D3 Revision Number - 1

Scale: 1:625  
 C3 D2 D4  
 E3





Resident Permit Mon-Fri 10am-2pm	Car Club Bay	No Waiting Mon-Fri 10am-2pm
Motorcycle Parking, charged: Mon-Fri 10am-2pm	Bikehangar	Estate Roads
Disabled Bay	2h Pay by Phone (1h NR) or Permit Holders Mon-Fri 10am-2pm	
Dedicated Disabled Bay	No Waiting at any time	

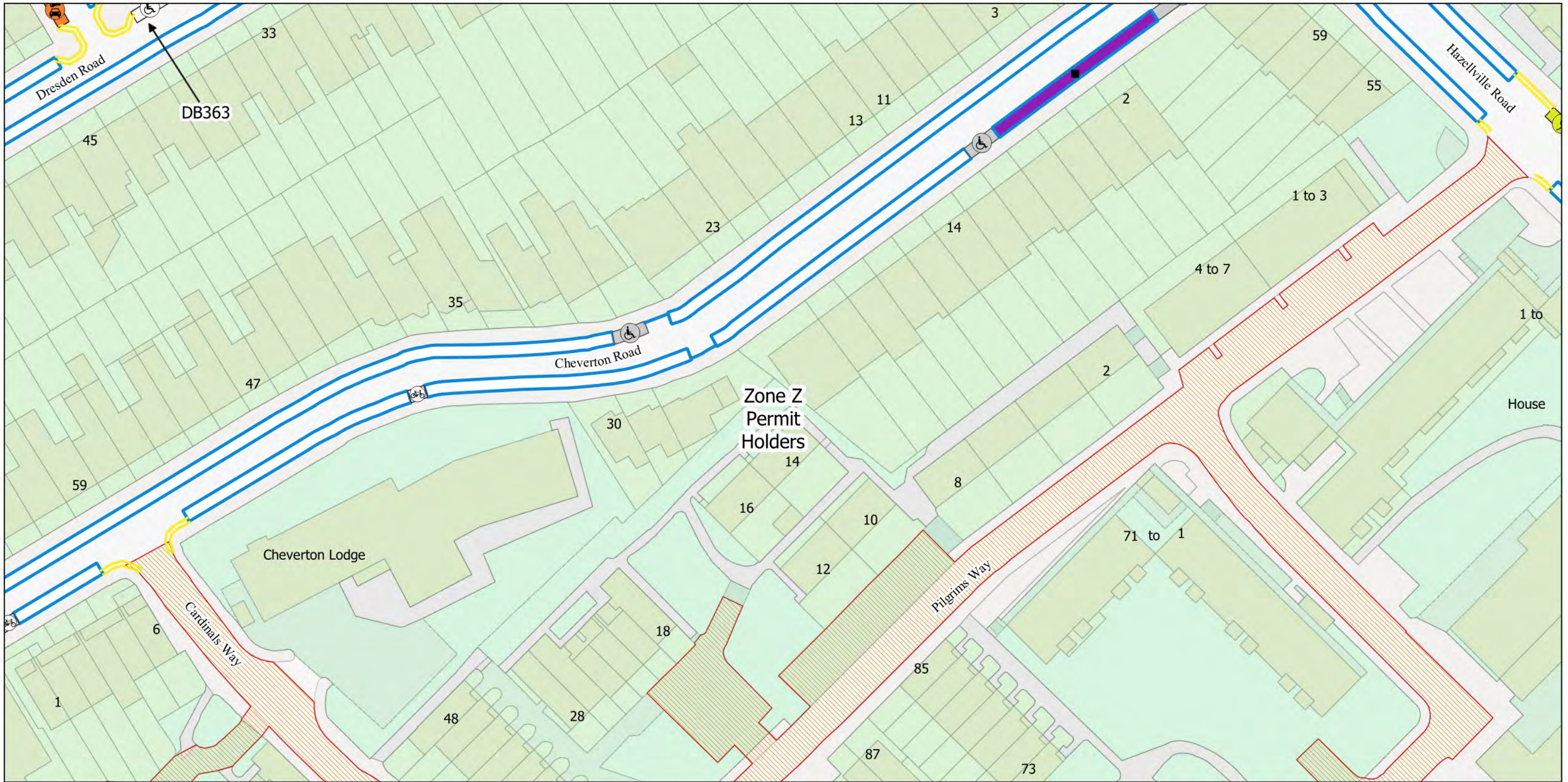


The Islington (Charged-For Parking Places) (Amendment No. 28) Order 2023  
 The Islington (Free Parking Places, Loading Places and Waiting, Loading and Stopping Restrictions) (Amendment No. 27) Order 2023  
 © Crown copyright and database rights 2021. Ordnance Survey 100021551

Map Tile - D4 Revision Number - 1  
**Status: Confirmed**  
**Effective From: 22/09/2023**  
**Effective To: N/A**

Scale: 1:625 D3  
 C4  
 D5  
 E4





Resident Permit Mon-Fri 10am-2pm	Car Club Bay	No Waiting Mon-Fri 10am-2pm
Electric Vehicle Bay	Bikehangar	Estate Roads
Disabled Bay	2h Pay by Phone (1h NR) or Permit Holders Mon-Fri 10am-2pm	
Dedicated Disabled Bay	No Waiting at any time	

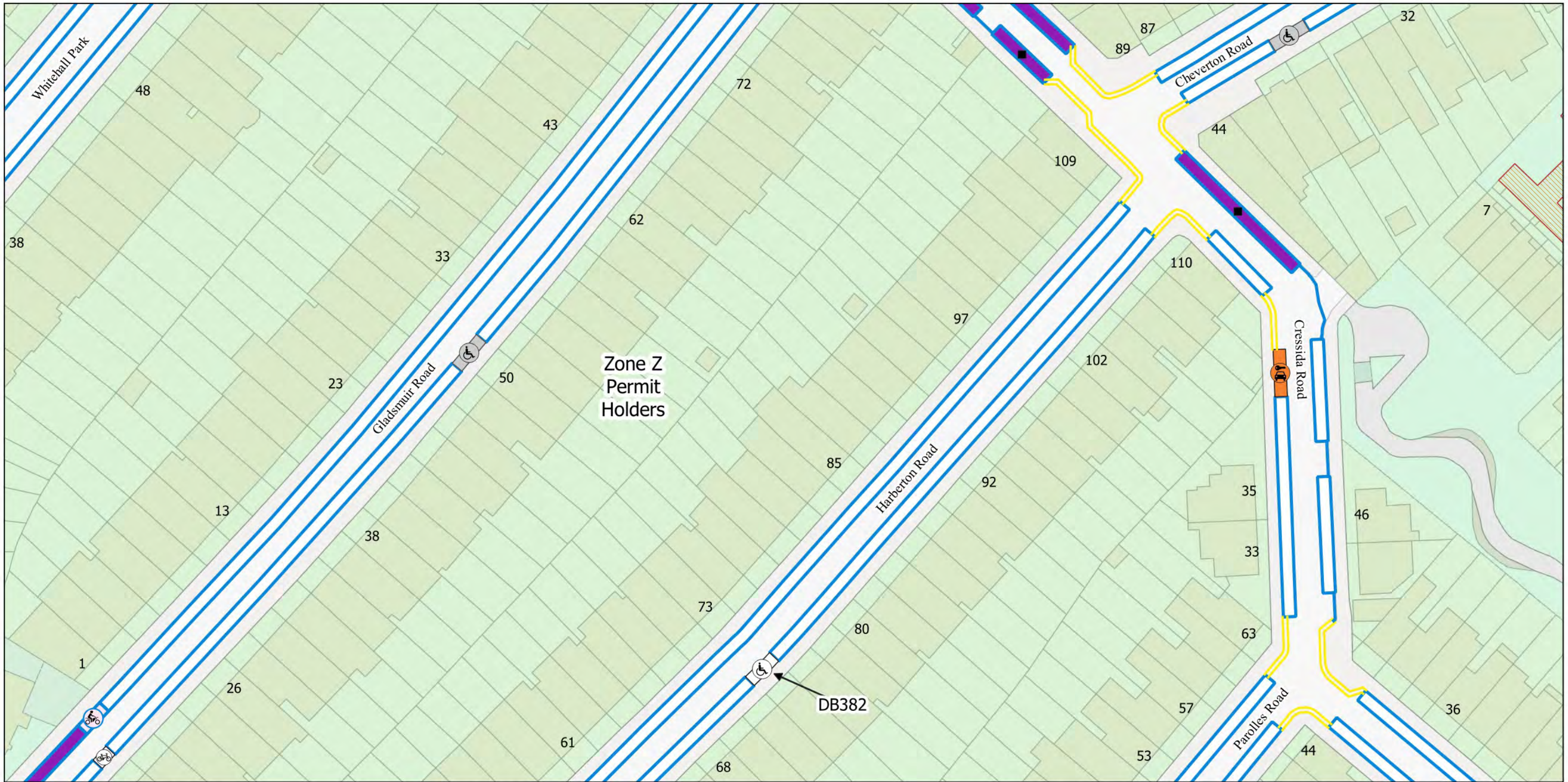


The Islington (Charged-For Parking Places) (Amendment No. 28) Order 2023  
 The Islington (Free Parking Places, Loading Places and Waiting, Loading and Stopping Restrictions) (Amendment No. 27) Order 2023  
 © Crown copyright and database rights 2021. Ordnance Survey 100021551

Map Tile - E4 Revision Number - 1  
 Status: Confirmed  
 Effective From: 22/09/2023  
 Effective To: N/A

Scale: 1:625  
 Grid: E3, E4, E5, F4, D4





- Resident Permit Mon-Fri 10am-2pm
- Motorcycle Parking, charged: Mon-Fri 10am-2pm
- Disabled Bay
- Dedicated Disabled Bay
- Car Club Bay
- Bikehangar
- 2h Pay by Phone (1h NR) or Permit Holders Mon-Fri 10am-2pm
- No Waiting at any time
- No Waiting Mon-Fri 10am-2pm
- Estate Roads



The Islington (Charged-For Parking Places) (Amendment No. 28) Order 2023  
 The Islington (Free Parking Places, Loading Places and Waiting, Loading and Stopping Restrictions) (Amendment No. 27) Order 2023  
 © Crown copyright and database rights 2021. Ordnance Survey 100021551

Map Tile - F3 Revision Number - 1  
 Status: Confirmed  
 Effective From: 22/09/2023  
 Effective To: N/A

Scale: 1:625  
 Grid: E3, F2, F4, G3





- Resident Permit Mon-Fri 10am-2pm
- Motorcycle Parking, charged: Mon-Fri 10am-2pm
- Disabled Bay
- Car Club Bay
- Bikehangar
- 2h Pay by Phone (1h NR) or Permit Holders Mon-Fri 10am-2pm
- No Waiting at any time
- No Waiting Mon-Fri 10am-2pm





- Resident Permit Mon-Fri 10am-2pm
- Permit Holder Bay Mon-Fri 10am-2pm
- No Waiting at any time
- Estate Roads
- Electric Vehicle Bay
- Disabled Bay
- Dedicated Disabled Bay
- Bikehangar
- Motorcycle Parking, charged: Mon-Fri 10am-2pm

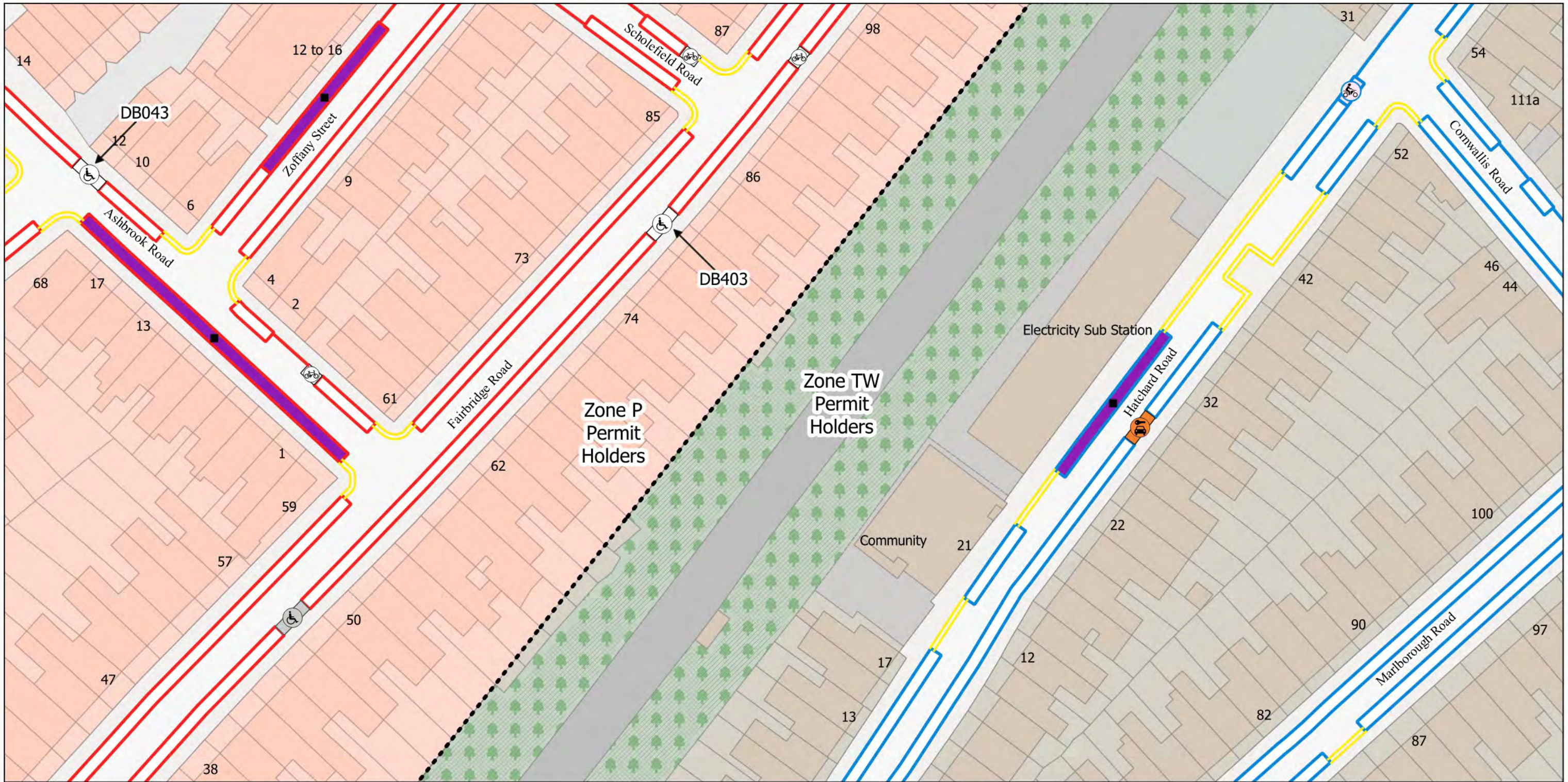


The Islington (Charged-For Parking Places) (Amendment No. 28) Order 2023  
 The Islington (Free Parking Places, Loading Places and Waiting, Loading and Stopping Restrictions) (Amendment No. 27) Order 2023  
 © Crown copyright and database rights 2021. Ordnance Survey 100021551

Map Tile - G5 Revision Number - 2  
**Status: Confirmed**  
**Effective From: 22/09/2023**  
**Effective To: N/A**

**Scale:**  
 1:625 G4  
 F5  
 H5  
 G6





- Controlled Parking Zone Boundary
- Resident Permit Mon-Fri 8.30am-6.30pm Sat 8.30am-1.30pm
- Resident Permit Mon-Fri 10am-2pm
- Motorcycle Parking, charged: Mon-Fri 10am-2pm
- Disabled Bay
- Dedicated Disabled Bay
- Car Club Bay
- Bikehangar
- 2h Pay by Phone (1h NR) or Permit Holders Mon-Fri 8.30am-6.30pm Sat 8.30am-1.30pm
- 2h Pay by Phone (1h NR) or Permit Holders Mon-Fri 10am-2pm
- No Waiting at any time
- No Waiting Mon-Fri 10am-2pm
- No Waiting Mon-Fri 8.30am-6.30pm Sat 8.30am-1.30pm



The Islington (Charged-For Parking Places) (Amendment No. 28) Order 2023  
 The Islington (Free Parking Places, Loading Places and Waiting, Loading and Stopping Restrictions) (Amendment No. 27) Order 2023  
 © Crown copyright and database rights 2021. Ordnance Survey 100021551

**Status: Confirmed**      **Effective From: 22/09/2023**      **Effective To: N/A**

Map Tile - J5 Revision Number - 1

Scale: 1:625

J4      I5      J6  
 K5





- Controlled Parking Zone Boundary
- Resident Permit Mon-Fri 8.30am-6.30pm Sat 8.30am-1.30pm
- Resident Permit Mon-Fri 10am-2pm
- Disabled Bay
- Dedicated Disabled Bay
- Bikehangar
- 2h Pay by Phone (1h NR) or Permit Holders Mon-Fri 10am-2pm
- No Waiting at any time



The Islington (Charged-For Parking Places) (Amendment No. 28) Order 2023  
 The Islington (Free Parking Places, Loading Places and Waiting, Loading and Stopping Restrictions) (Amendment No. 27) Order 2023

© Crown copyright and database rights 2021. Ordnance Survey 100021551

Status: Confirmed

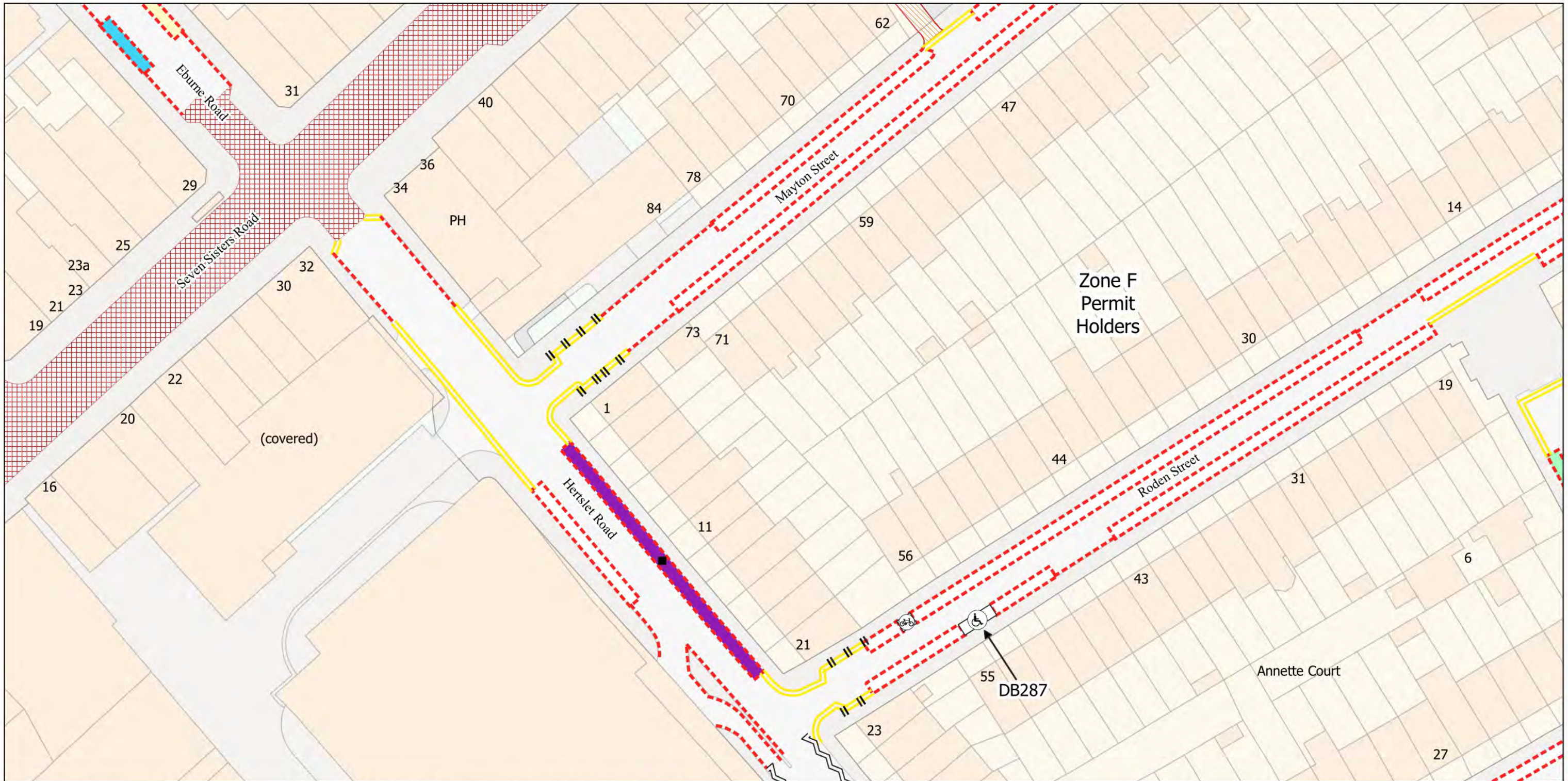
Effective From: 22/09/2023

Effective To: N/A

Map Tile - K5 Revision Number - 1

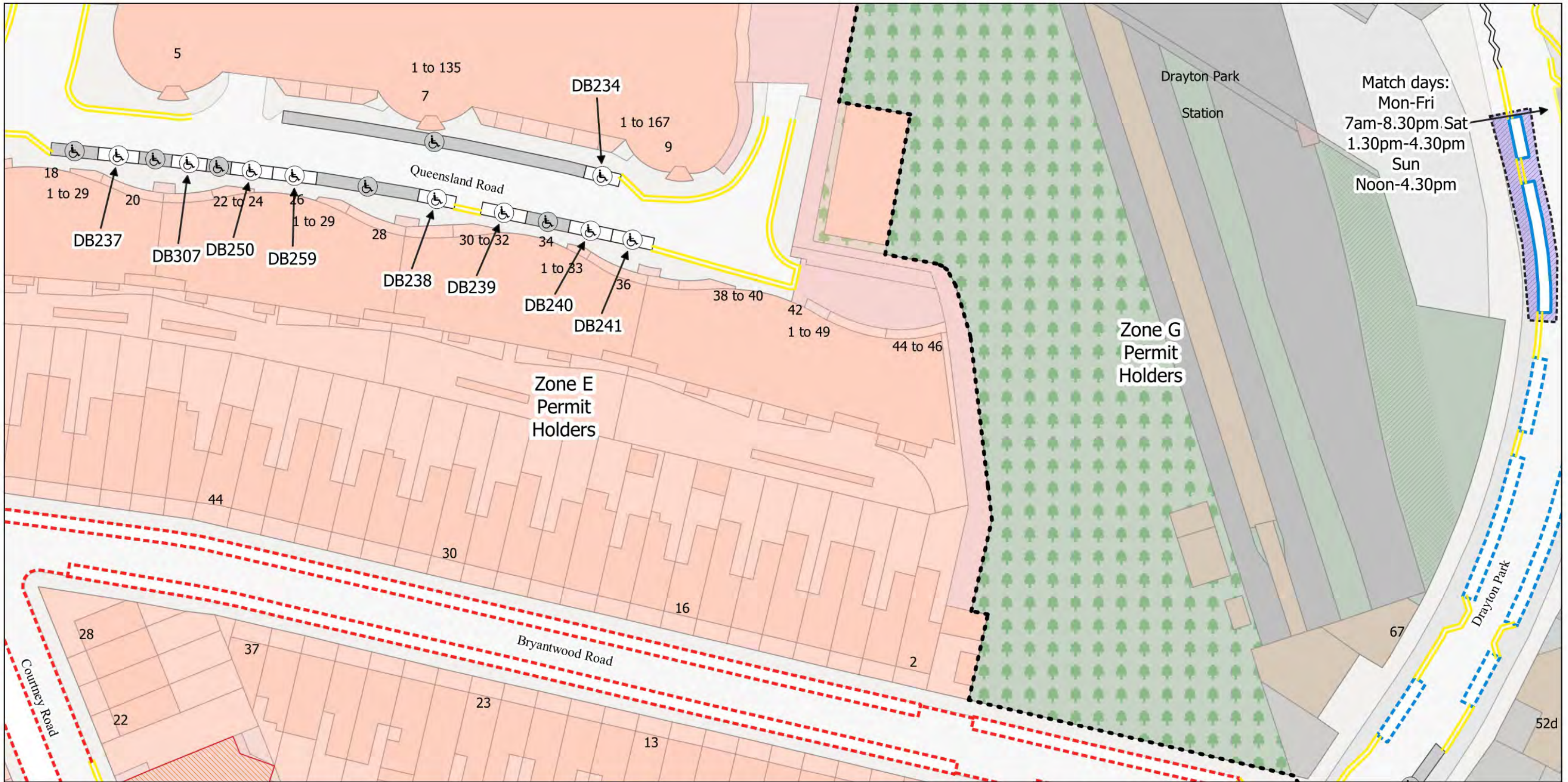
Scale: 1:625  
 K4 J5 K6  
 L5



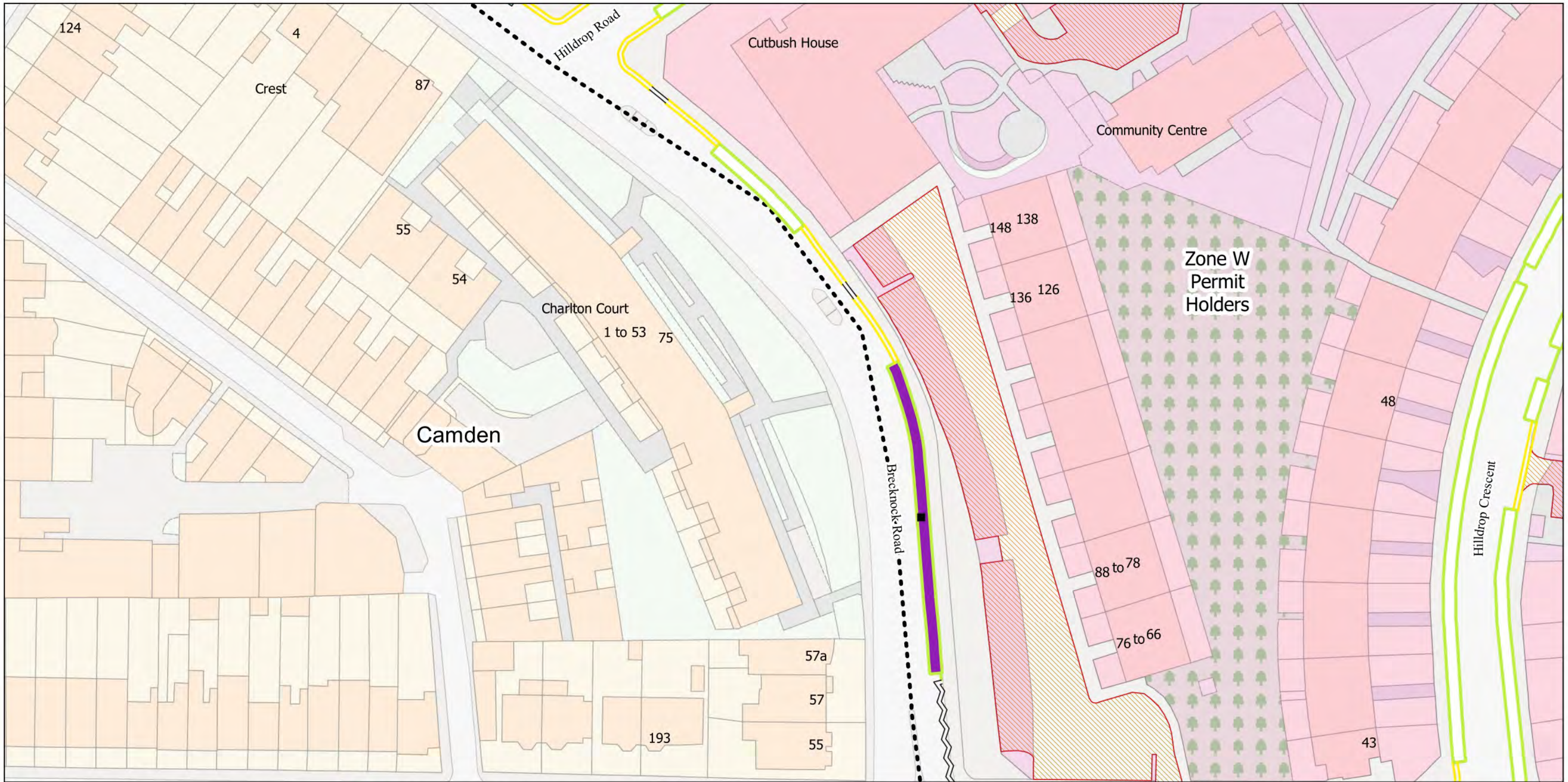


Resident Permit Mon-Fri 8.30am-6.30pm Sat 8.30am-1.30pm and match days	2h Pay by Phone (1h NR) or Permit Holders Mon-Fri 8.30am-6.30pm Sat 8.30am-1.30pm and match days	No Waiting at any time
Permit Holder Bay Mon-Fri 8.30am-6.30pm Sat 8.30am-1.30pm and match days	2h Pay by Phone (1h NR) Mon-Fri 8.30am-6.30pm Sat 8.30am-1.30pm and match days	No Waiting Mon-Fri 8.30am-6.30pm Sat 8.30am-1.30pm and match days
Dedicated Disabled Bay	No Stopping at any time	Estate Roads
Business Permit Mon-Fri 8.30am-6.30pm Sat 8.30am-1.30pm and match days	No Loading at any time	TfL Controlled Roads
Bikehangar		









- Controlled Parking Zone Boundary
- Resident Permit Mon-Fri 8.30am-6.30pm
- Bus Stop
- 2h Pay by Phone (1h NR) or Permit Holders Mon-Fri 8.30am-6.30pm
- No Stopping at any time
- No Waiting at any time
- No Waiting Mon-Fri 8.30am-6.30pm
- Estate Roads



The Islington (Charged-For Parking Places) (Amendment No. 28) Order 2023  
 The Islington (Free Parking Places, Loading Places and Waiting, Loading and Stopping Restrictions) (Amendment No. 27) Order 2023

© Crown copyright and database rights 2021. Ordnance Survey 100021551

Status: Confirmed

Effective From: 22/09/2023

Effective To: N/A

Map Tile - X4 Revision Number - 1

Scale:  
1:625

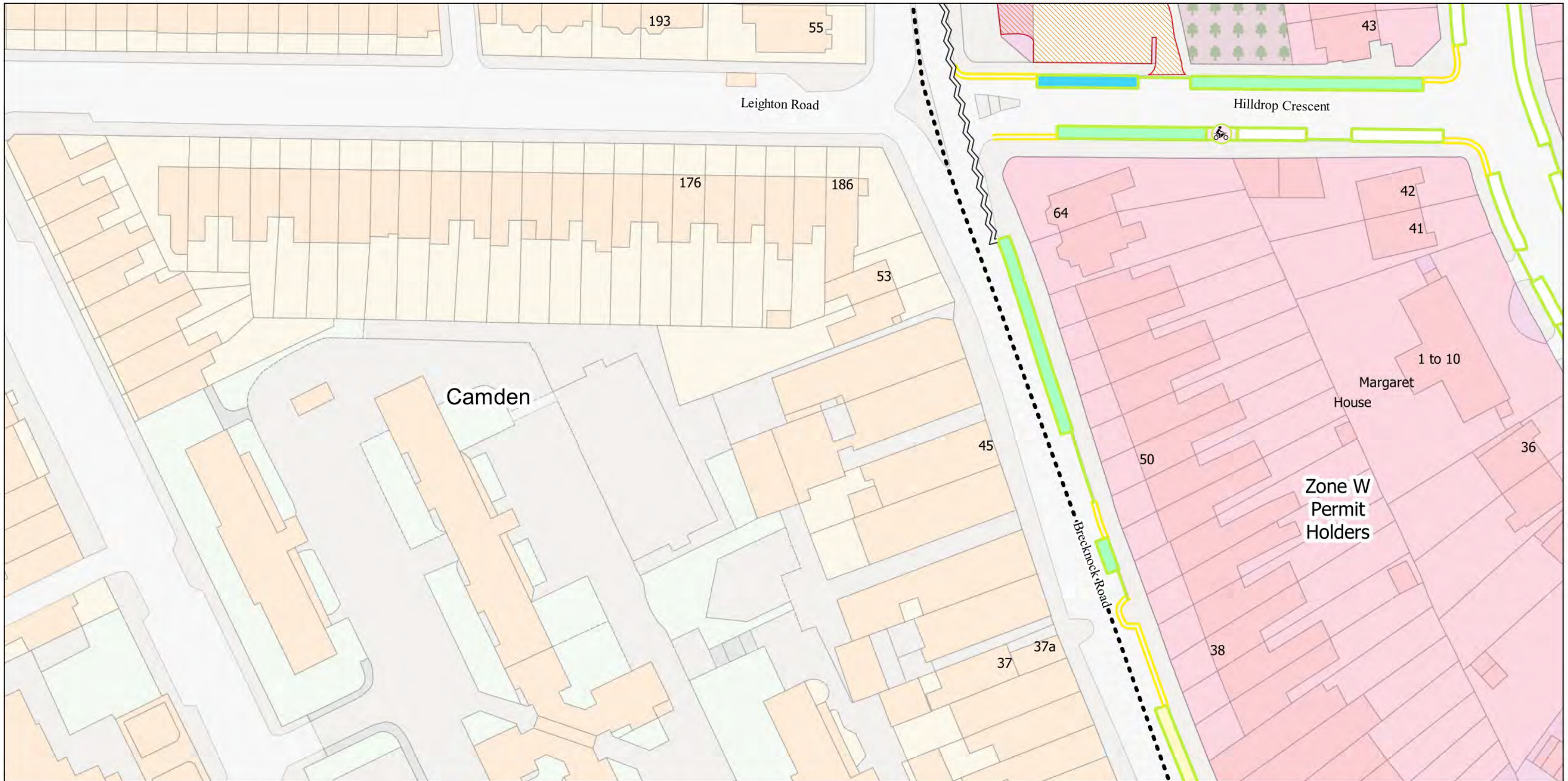
W4  
X5  
Y4





- Controlled Parking Zone Boundary
- Motorcycle Parking, charged: Mon-Fri 8.30am-6.30pm
- No Waiting Mon-Fri 8.30am-6.30pm
- Resident Permit Mon-Fri 9.30am-4.30pm
- No Stopping at any time
- Estate Roads
- Resident Permit Mon-Fri 8.30am-6.30pm
- No Waiting at any time
- TfL Controlled Roads





- Controlled Parking Zone Boundary
- Resident Permit Mon-Fri 8.30am-6.30pm
- Permit Holder Bay Mon-Fri 8.30am-6.30pm
- Motorcycle Parking, charged: Mon-Fri 8.30am-6.30pm
- Business Permit Mon-Fri 8.30am-6.30pm
- 2h Pay by Phone (1h NR) Mon-Fri 8.30am-6.30pm
- No Stopping at any time
- No Waiting at any time
- No Waiting Mon-Fri 8.30am-6.30pm
- Estate Roads



The Islington (Charged-For Parking Places) (Amendment No. 28) Order 2023  
 The Islington (Free Parking Places, Loading Places and Waiting, Loading and Stopping Restrictions) (Amendment No. 27) Order 2023

© Crown copyright and database rights 2021. Ordnance Survey 100021551

Status: Confirmed

Effective From: 22/09/2023

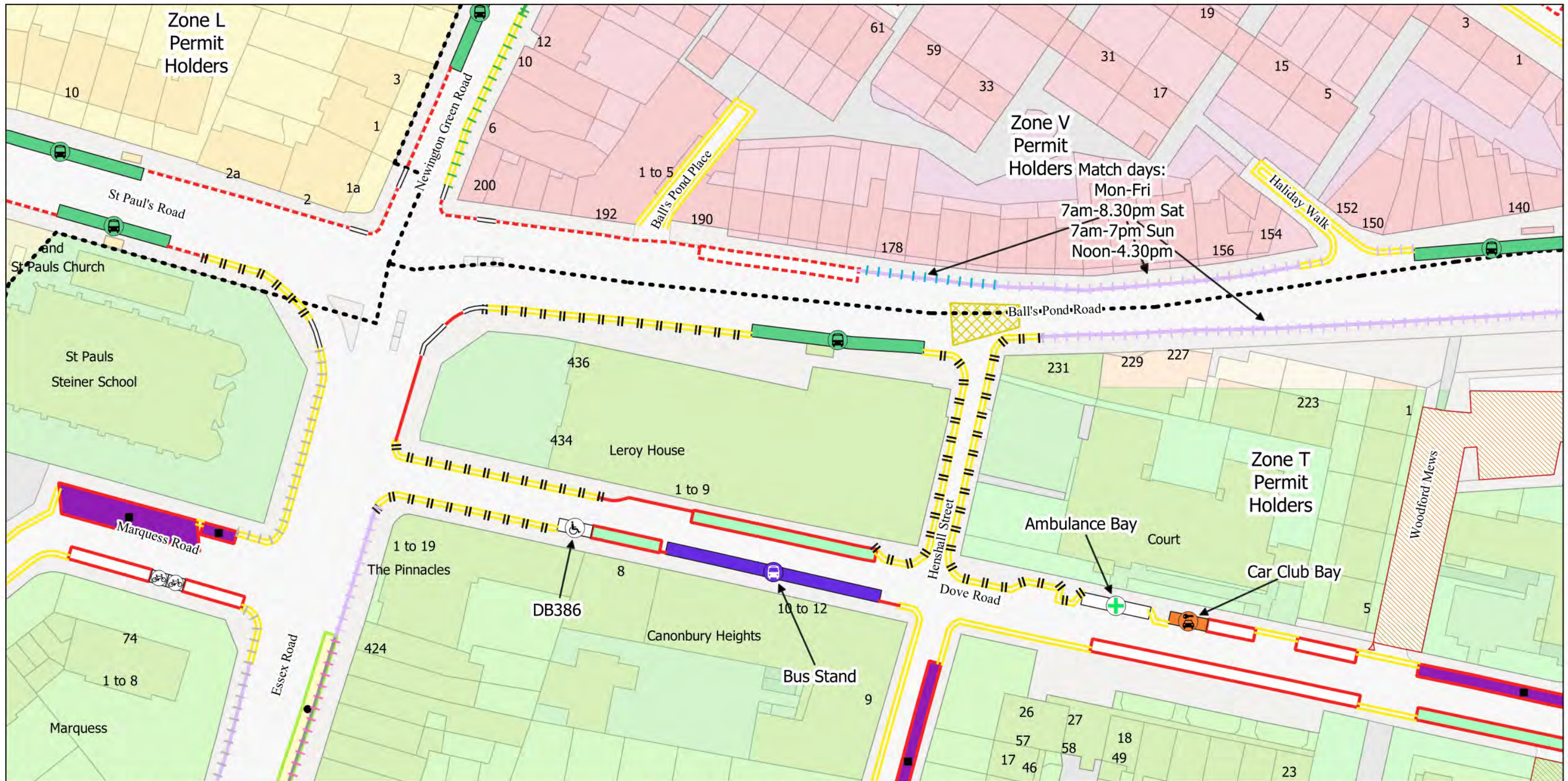
Effective To: N/A

Map Tile - Y4 Revision Number - 1

Scale:  
1:625

X4  
Y5  
Z4





- Controlled Parking Zone Boundary
- - - Resident Permit Mon-Fri 8.30am-6.30pm Sat 8.30am-1.30pm and match days
- ▭ Resident Permit Mon-Fri 8.30am-6.30pm Sat 8.30am-1.30pm
- ▭ Permit Holder Bay Mon-Fri 8.30am-6.30pm Sat 8.30am-1.30pm
- ♿ Dedicated Disabled Bay
- 🚌 Bus Stop
- 🚲 Bikehangar
- 2h Pay by Phone (1h NR) or Permit Holders  
Mon-Fri 8.30am-6.30pm Sat 8.30am-1.30pm
- 1h Pay by Phone (1h NR) Mon-Sat 10.30am-3.30pm
- No Stopping at any time
- || No Loading at any time
- ||| No Loading Mon-Fri 7am-10am 4pm-7pm
- ||| No Loading Mon-Sat 7am-7pm
- ||| No Loading Mon-Sat 8am-7pm
- ||| No Loading Mon-Fri 7am-10am
- ||| No Loading Mon-Fri 8am-9.30am 4.30pm-6.30pm
- No Waiting at any time
- No Waiting Mon-Fri 8.30am-6.30pm Sat 8.30am-1.30pm
- No Waiting Mon-Sat 7am-10.30am 3.30pm-7pm
- No Waiting Mon-Sat 7am-7pm
- No Waiting Mon-Sat 8am-7pm
- - - No Waiting Mon-Fri 8.30am-6.30pm  
Sat 8.30am-1.30pm and match days
- ▨ Estate Roads



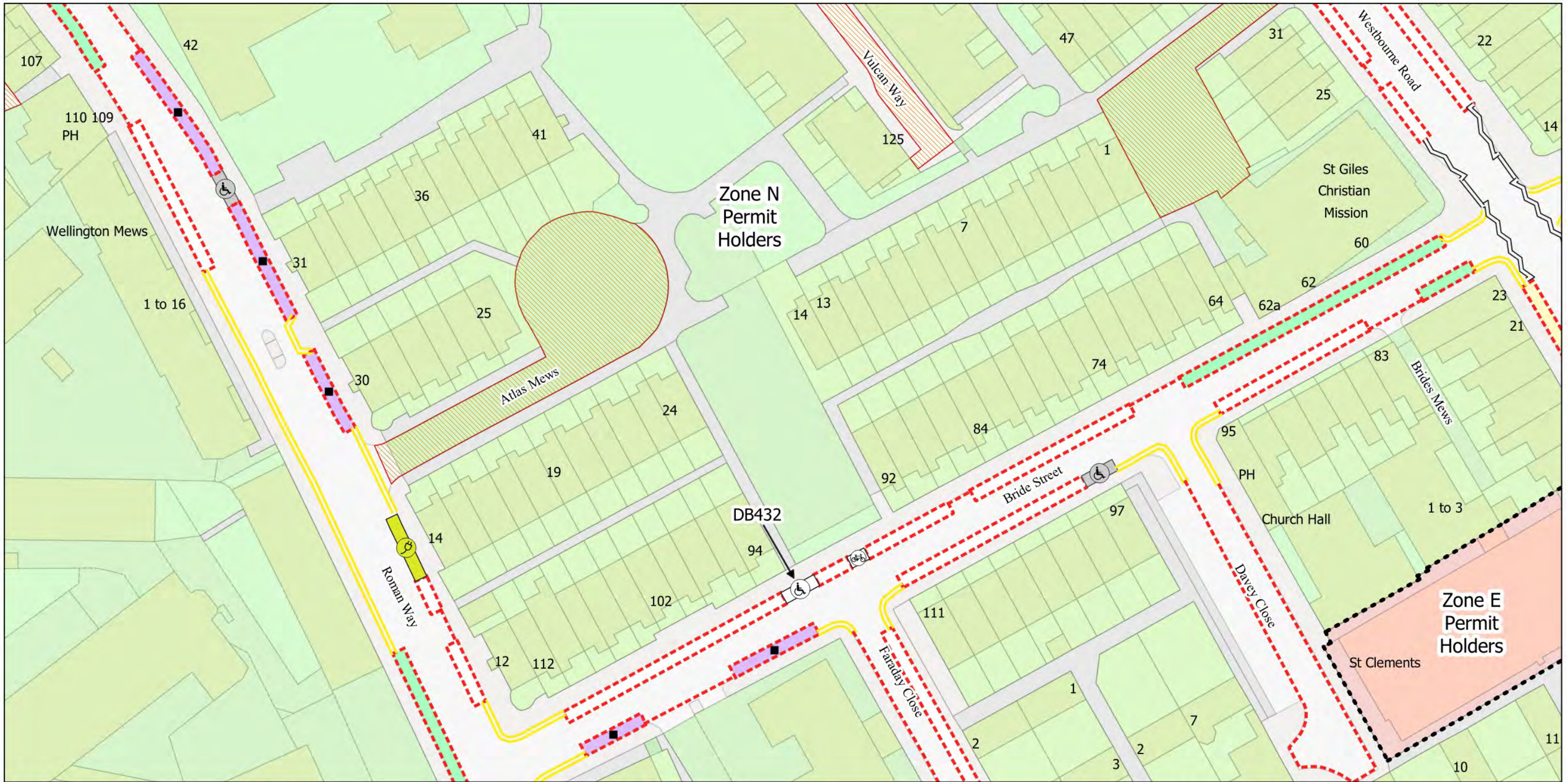
The Islington (Charged-For Parking Places) (Amendment No. 28) Order 2023  
 The Islington (Free Parking Places, Loading Places and Waiting, Loading and Stopping Restrictions) (Amendment No. 27) Order 2023  
 © Crown copyright and database rights 2021. Ordnance Survey 100021551

Map Tile - AB17 Revision Number - 1  
 See article for match day restrictions.

Scale: AA17  
 1:625AB16 + AB18  
 AC17

Status: Confirmed Effective From: 22/09/2023 Effective To: N/A





- Controlled Parking Zone Boundary
- Resident Permit Mon-Fri 8.30am-6.30pm Sat 8.30am-1.30pm and match days
- Permit Holder Bay Mon-Fri 8.30am-6.30pm Sat 8.30am-1.30pm and match days
- Electric Vehicle Bay
- Disabled Bay
- Dedicated Disabled Bay
- Bikehangar
- 2h Pay by Phone (1h NR) or Resident Permit Mon-Fri 8.30am-6.30pm Sat 8.30am-1.30pm and match days
- 2h Pay by Phone (1h NR) Mon-Fri 8.30am-6.30pm Sat 8.30am-1.30pm and match days
- No Stopping at any time
- No Waiting at any time
- No Waiting Mon-Fri 8.30am-6.30pm Sat 8.30am-1.30pm and match days
- Estate Roads



The Islington (Charged-For Parking Places) (Amendment No. 28) Order 2023  
 The Islington (Free Parking Places, Loading Places and Waiting, Loading and Stopping Restrictions) (Amendment No. 27) Order 2023

© Crown copyright and database rights 2021. Ordnance Survey 100021551

Status: Confirmed

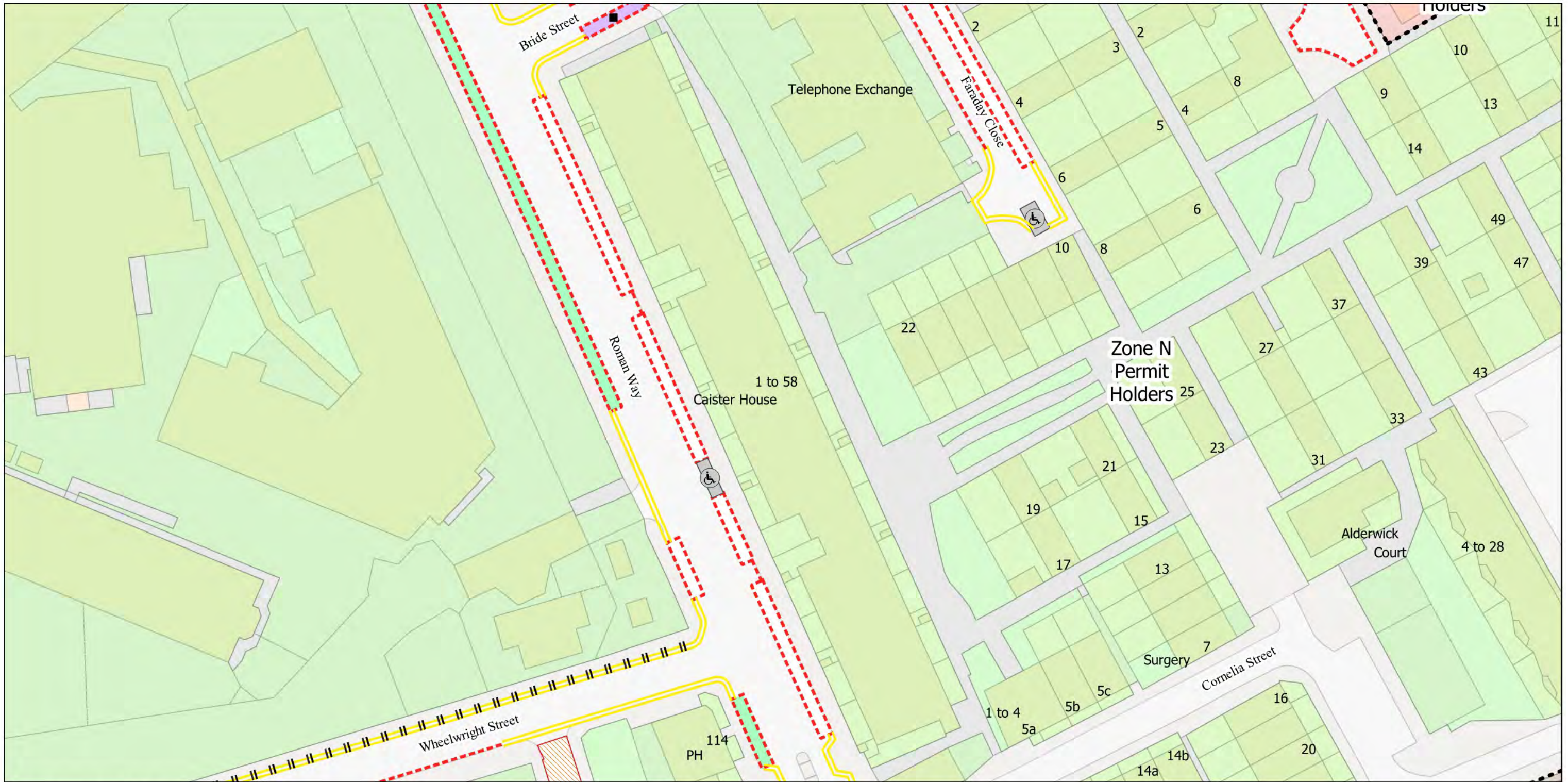
Effective From: 22/09/2023

Effective To: N/A

Map Tile - AC9 Revision Number - 1  
 See article for match day restrictions.

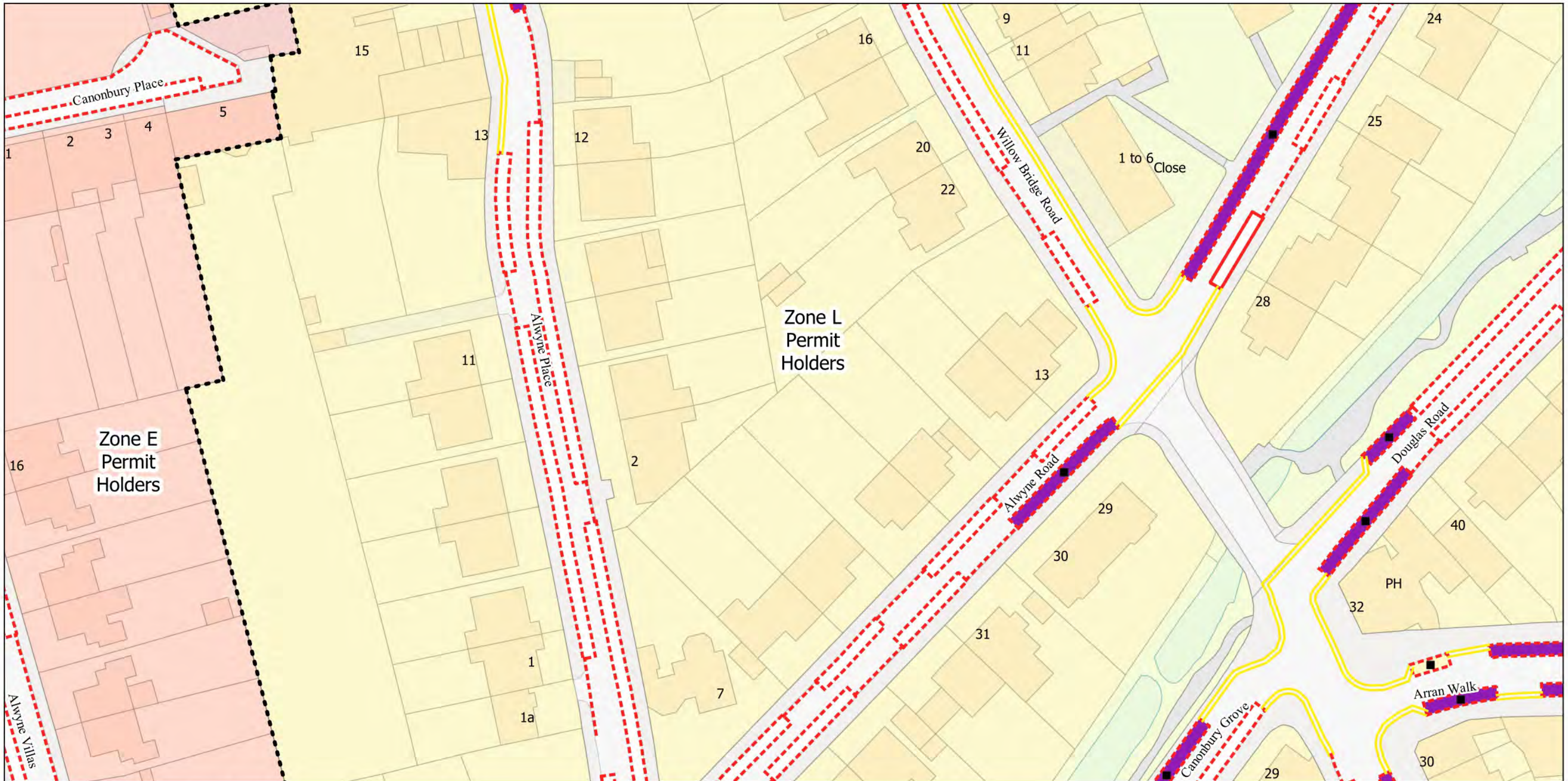
Scale: AB9  
 1:625 AC8  
 AD9 AC10





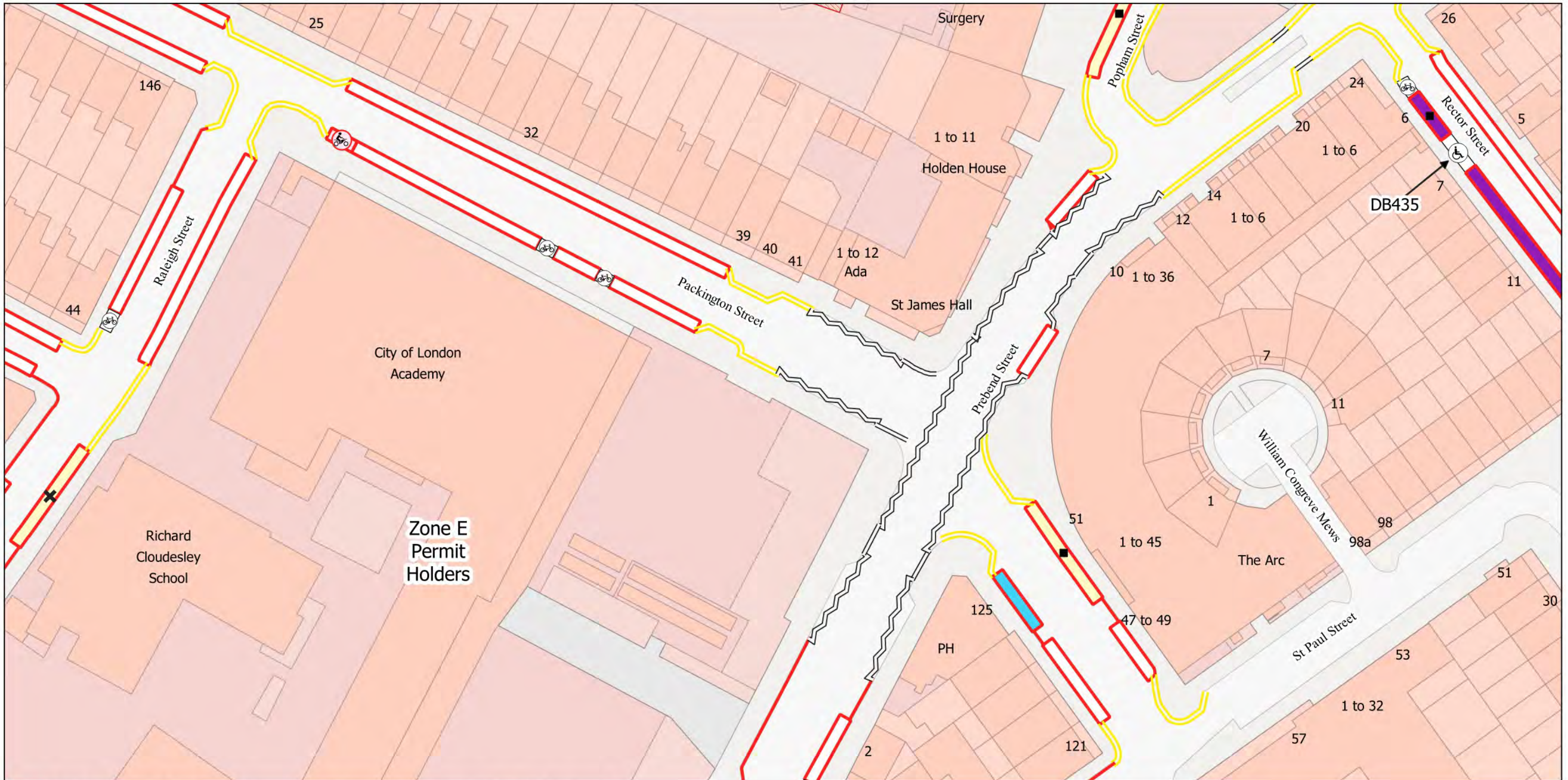
- Controlled Parking Zone Boundary
- Resident Permit Mon-Fri 8.30am-6.30pm Sat 8.30am-1.30pm and match days
- Permit Holder Bay Mon-Fri 8.30am-6.30pm Sat 8.30am-1.30pm and match days
- Disabled Bay
- 2h Pay by Phone (1h NR) or Resident Permit Mon-Fri 8.30am-6.30pm Sat 8.30am-1.30pm and match days
- No Loading at any time
- No Waiting at any time
- No Waiting Mon-Fri 8.30am-6.30pm Sat 8.30am-1.30pm and match days
- Estate Roads





- Controlled Parking Zone Boundary
- - - Resident Permit Mon-Fri 8.30am-6.30pm Sat 8.30am-1.30pm and match days
- ▭ Resident Permit Mon-Fri 8.30am-6.30pm Sat 8.30am-1.30pm
- ▭ 2h Pay by Phone (1h NR) or Permit Holders Mon-Fri 8.30am-6.30pm Sat 8.30am-1.30pm and match days
- ▭ 2h Pay by Phone (1h NR) Mon-Fri 8.30am-6.30pm Sat 8.30am-1.30pm and match days
- No Waiting at any time
- - - No Waiting Mon-Fri 8.30am-6.30pm Sat 8.30am-1.30pm and match days





Resident Permit Mon-Fri 8.30am-6.30pm Sat 8.30am-1.30pm	Bikehangar	No Stopping at any time
Motorcycle Parking, charged: Mon-Fri 8.30am-6.30pm Sat 8.30am-1.30pm	4h Pay by Phone (1h NR) Mon-Fri 8.30am-6.30pm Sat 8.30am-1.30pm	No Waiting at any time
Dedicated Disabled Bay	2h Pay by Phone (1h NR) or Permit Holders Mon-Fri 8.30am-6.30pm Sat 8.30am-1.30pm	No Waiting Mon-Fri 8.30am-6.30pm Sat 8.30am-1.30pm
Business Permit Mon-Fri 8.30am-6.30pm Sat 8.30am-1.30pm	2h Pay by Phone (1h NR) Mon-Fri 8.30am-6.30pm Sat 8.30am-1.30pm	Estate Roads



The Islington (Charged-For Parking Places) (Amendment No. 28) Order 2023  
 The Islington (Free Parking Places, Loading Places and Waiting, Loading and Stopping Restrictions) (Amendment No. 27) Order 2023  
 © Crown copyright and database rights 2021. Ordnance Survey 100021551

Map Tile - AL14 Revision Number - 1  
 Status: Confirmed  
 Effective From: 22/09/2023  
 Effective To: N/A

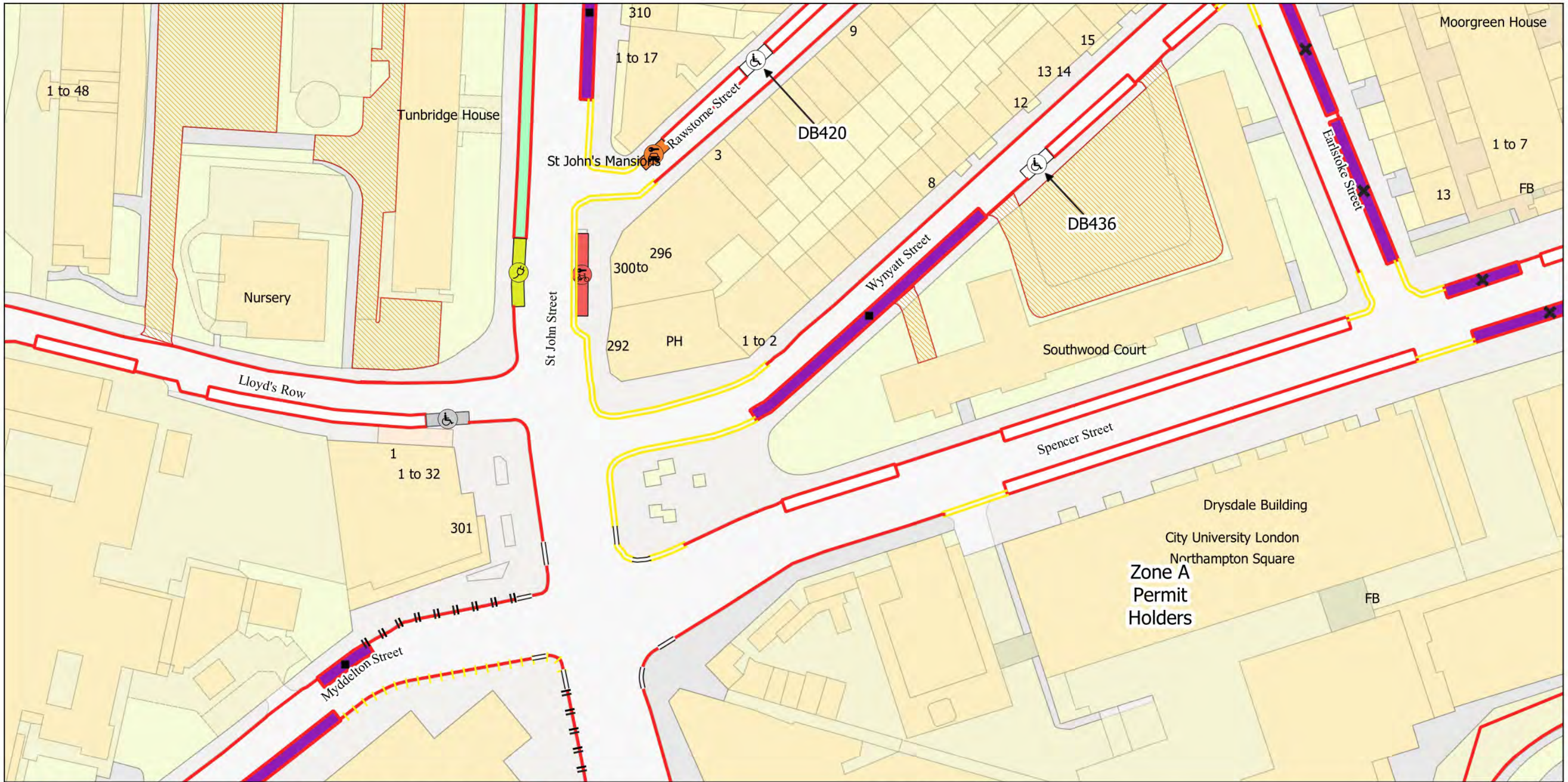
Scale: AK14  
 1:625AL13 + AL15  
 AM14





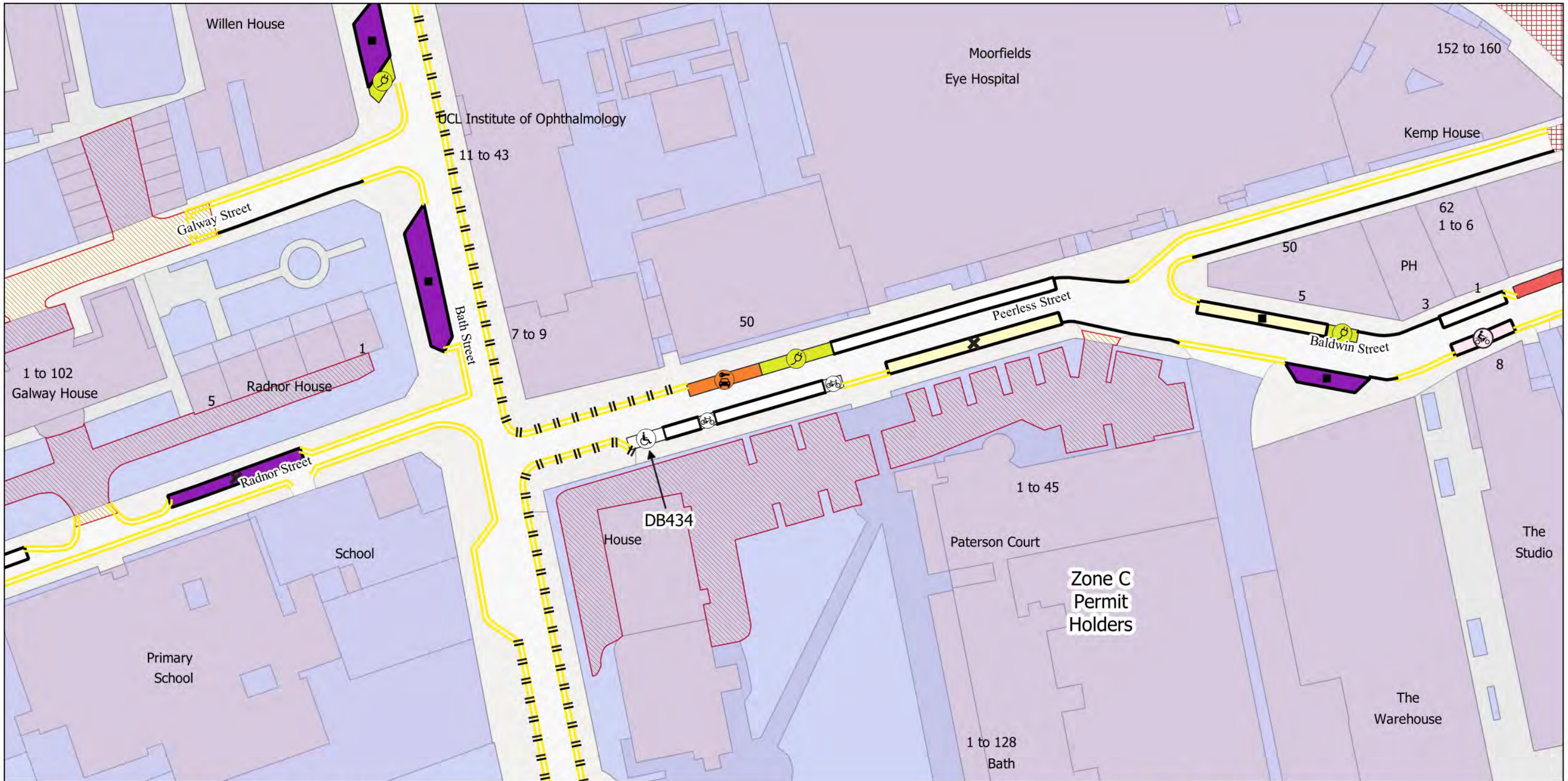
- Resident Permit Mon-Fri 8.30am-6.30pm Sat 8.30am-1.30pm
- 2h Pay by Phone (1h NR) or Permit Holders Mon-Fri 8.30am-6.30pm Sat 8.30am-1.30pm
- 2h Pay by Phone (1h NR) Mon-Fri 8.30am-6.30pm Sat 8.30am-1.30pm
- No Waiting at any time
- No Waiting Mon-Fri 8.30am-6.30pm Sat 8.30am-1.30pm
- Estate Roads
- ♿ Dedicated Disabled Bay
- 🚲 Bikehangar





Resident Permit Mon-Fri 8.30am-6.30pm Sat 8.30am-1.30pm	Cycle Hire	No Loading at any time
Permit Holder Bay Mon-Fri 8.30am-6.30pm Sat 8.30am-1.30pm	Car Club Bay	No Loading Mon-Fri 8.30am-6.30pm Sat 8.30am-1.30pm
Electric Vehicle Bay	4h Pay by Phone (1h NR) or Permit Holders Mon-Fri 8.30am-6.30pm Sat 8.30am-1.30pm	No Waiting at any time
Disabled Bay	2h Pay by Phone (1h NR) or Permit Holders Mon-Fri 8.30am-6.30pm Sat 8.30am-1.30pm	No Waiting Mon-Fri 8.30am-6.30pm Sat 8.30am-1.30pm
Dedicated Disabled Bay	Estate Roads	No Stopping at any time





- |   |  |   |
|---|--|---|
| Resident Permit Mon-Sat at any time Sun 12am-6am              | Bikehangar   | No Waiting at any time                      |
| Motorcycle Parking, charged: Mon-Sat at any time Sun 12am-6am | 4h Pay by Phone (1h NR) or Permit Holders Mon-Sat at any time Sun 12am-6am | No Waiting Mon-Sat at any time Sun 12am-6am |
| Electric Vehicle Bay  | 4h Pay by Phone (1h NR) Mon-Sat at any time Sun 12am-6am                   | Estate Roads                                |
| Dedicated Disabled Bay  | 2h Pay by Phone (1h NR) or Permit Holders Mon-Sat at any time Sun 12am-6am | TfL Controlled Roads                        |
| Cycle Hire  | 2h Pay by Phone (1h NR) Mon-Sat at any time Sun 12am-6am                   |   |
| Car Club Bay  | No Loading at any time   |   |