
London Borough of Islington

TRAFFIC MANAGEMENT ORDER

2024/020

The Islington (Charged-For Parking Places) (Amendment No. 7) Order 2024

Made on ... 15 February 2024

Coming into force on ... 16 February 2024

The Council of the London Borough of Islington, after consulting the Commissioner of Police of the Metropolis, in exercise of the powers conferred by sections 45, 46, 49 and 124 of and Part IV of Schedule 9 to the Road Traffic Regulation Act 1984¹ as amended by the Local Government Act 1985², and of all other powers thereunto enabling, hereby make the following Order:-

Citation and commencement

1. This Order may be cited as The Islington (Charged-For Parking Places) (Amendment No. 7) Order 2024 and shall come into force on the 16th February 2024.

Interpretation

2. (1) In this Order:

“Council” means the Council of the London Borough of Islington;

“map schedule legend” means the map schedule legend attached to the Order of 2023 which, when used in conjunction with a map tile, identifies the specific type of parking place designated by Order of 2023 and, where specified, certain of its governing provisions;

“map tile” means an individual map with a specific tile reference, being part of the map based schedule attached to this Order;

“map based schedule” means the collection of map tiles attached to and to be read in conjunction with this Order and listed in Schedule 1 to this Order which depicts the parking places designated by the Order of 2023 and, in conjunction with either the map schedule legend or a map tile label, or both, identifies the type of each particular parking place and, where specified, certain of its governing provisions:

Provided that the Council does not accept responsibility for any inaccuracies contained in the Ordnance Survey data relied upon to create the map based schedule and where a parking place is depicted in the map based schedule, that parking place will continue to apply irrespective of any subsequent changes that have been made to the underlying Ordnance Survey data;

“the Order of 2023” means The Islington (Charged-For Parking Places) (Consolidation) Order 2023³, as amended; and

¹ 1984 c.27

² 1985 c.51

³ LBI 2023/001

- (2) Any reference in this Order to any enactment shall be construed as a reference to that enactment as amended, applied, consolidated, re-enacted by or as having effect by virtue of any subsequent enactment;
- (3) Unless the context otherwise requires, any expression used in this Order which is also used in the Order of 2023 shall have the same meaning as in that Order.

Substitution of map tiles and amendments of the Order of 2023

3. Whilst this Order continues in force and without prejudice to the validity of anything done or to any liability incurred in respect of any act or omission before the coming into operation of this Order, the Order of 2023 shall have effect as though:
 - a) in respect of any map tile attached to that Order and specified in column 1 of Schedule 1 to this Order, there were substituted by the map tile attached to this Order in Schedule 3 and specified in relation thereto in column 2 of Schedule 1 to this Order.

Designation of Parking Places and application of the Order of 2023 thereto

4. (1) Each area on a highway identified in the map-based schedules as a parking place and by way of the map schedule legend as an area signed or marked out, or both, for the use therein of specified classes of vehicles following the conditions specified in this Order in relation to that parking place, is a designated parking place.
 - (2) A parking place shall be bounded on one side of its length by the edge of the carriageway and be an area marked either by a traffic sign or by another method of indicating the extent of a parking place as specified in the Traffic Signs Regulations and General Directions 2016⁴.
 - (3) The provisions of the Order of 2023 (other than Articles 4 and 14) shall apply to each area designated as a parking place by this Order as if in those provisions any reference to a parking place included a reference to each area designated as a parking place by this Order.

Installation of parking places and placing of traffic signs, etc.

5. The Council shall:
 - (a) place and maintain traffic signs indicating the limits of each parking place;
 - (b) carry out such other work as is reasonably required for the purposes of the satisfactory operation of a parking place.

Dated this 15th day of February 2024

Tony Ralph
Director of Environment & Commercial Operations

⁴ SI 2016/362

SCHEDULE 1 - see Article 3(a)

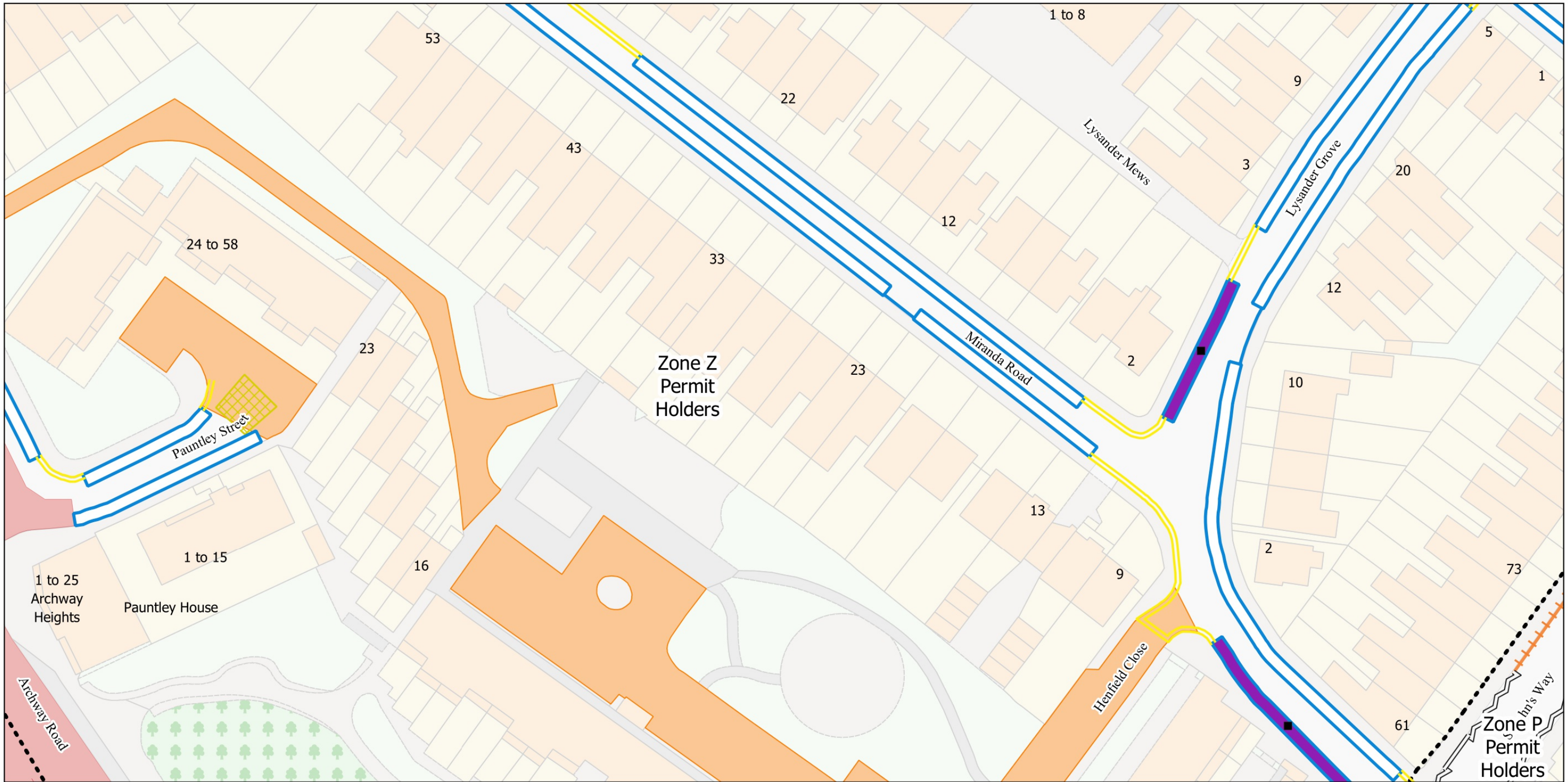
Map tile attached to the Order of 2023 (1)	Map tile attached to this order (2)	Effective date (3)
Map Tile H3 Revision No. 0	Map Tile H3 Revision No. 1	16/02/2024
Map Tile I3 Revision No. 0	Map Tile I3 Revision No. 1	16/02/2024
Map Tile J10 Revision No. 1	Map Tile J10 Revision No. 2	16/02/2024
Map Tile K10 Revision No. 0	Map Tile K10 Revision No. 1	16/02/2024
Map Tile Z15 Revision No. 0	Map Tile Z15 Revision No. 1	16/02/2024
Map Tile AB12 Revision No. 0	Map Tile AB12 Revision No. 1	16/02/2024
Map Tile AQ8 Revision No. 1	Map Tile AQ8 Revision No. 2	16/02/2024
Map Tile AW12 Revision No. 0	Map Tile AW12 Revision No. 1	16/02/2024
Map Tile AX12 Revision No. 0	Map Tile AX12 Revision No. 1	16/02/2024
Map Tile AZ16 Revision No. 1	Map Tile AZ16 Revision No. 2	16/02/2024
Map Tile BA12 Revision No. 0	Map Tile BA12 Revision No. 1	16/02/2024
Map Tile BA13 Revision No. 0	Map Tile BA13 Revision No. 1	16/02/2024
Map Tile BB13 Revision No. 0	Map Tile BB13 Revision No. 1	16/02/2024

SCHEDULE 2 – Road Index

Road	Grid Cell
Affleck Street	AQ8
Agdon Street	AW12
Albion Place	BA12, BA13
Archway Road	H3, I3
Aylesbury Street	AX12
Benjamin Street	BA12
Biggerstaff Street	K10
Britton Street	BA12
Bunhill Row	AZ16
Calshot Street	AQ8
Charterhouse Mews	BA13
Charterhouse Square	BA13, BB13
Charterhouse Street	BA13, BB13
Clifton Terrace	J10
Compton Street	AW12, AX12
Corporation Row	AW12
Corsica Street	AB12
Court Gardens	AB12
Cowcross Street	BB13
Eagle Court	BA12, BA13
Farringdon Road	BA12
Flowers Mews	I3
Fonthill Mews	J10
Fonthill Road	J10, K10
Fox And Knot Street	BA13, BB13
Goodwin Street	K10
Grand Avenue	BB13
Greenhill's Rents	BB13
Grosvenor Avenue	Z15
Grovedale Road	I3
Hayward's Place	AX12
Heaven Tree Close	Z15
Henfield Close	H3, I3
Highbury Corner	AB12
Highbury Crescent	AB12
Highbury Place	AB12
Highgate Hill	I3
Holloway Road	AB12
Hope Close	Z15

Road	Grid Cell
Killick Street	AQ8
Lambs Passage	AZ16
Lennox Road	J10
Lindsey Street	BB13
Lorenzo Street	AQ8
Lysander Grove	H3
Lysander Mews	H3
Miranda Road	H3, I3
Morris Place	J10
Newcastle Row	AX12
Northdown Street	AQ8
Pauntley Street	H3
Pentonville Road	AQ8
Playford Road	J10
Prospero Road	H3
Sans Walk	AW12, AX12
Scotswood Street	AX12
Sekforde Street	AW12, AX12
St Cross Street	BA12
St James's Walk	AX12
St John Street	AW12, AX12, BA13, BB13
St John's Lane	BA13
St John's Way	H3, I3
St Paul's Road	AB12
Suttons Way	AZ16
Tollhouse Way	I3
Turnmill Street	BA12
Wallace Road	Z15
Wells Terrace	J10, K10
Whitecross Street	AZ16
Whitehall Park	H3
Woodbridge Street	AW12, AX12

SCHEDULE 3 – Substituted map tiles (See Article 3(a) and Schedule 1)



Box junctions	No Loading Mon-Fri 7am-7pm
Controlled Parking Zone Boundary	No Waiting at any time
Estate Roads	No Waiting Mon-Fri 10am-2pm
Resident Permit Mon-Fri 10am-2pm	No Waiting Mon-Fri 7am-7pm
2h Pay by Phone (1h NR) or Permit Holders Mon-Fri 10am-2pm	TfL Controlled Roads
No Stopping at any time	



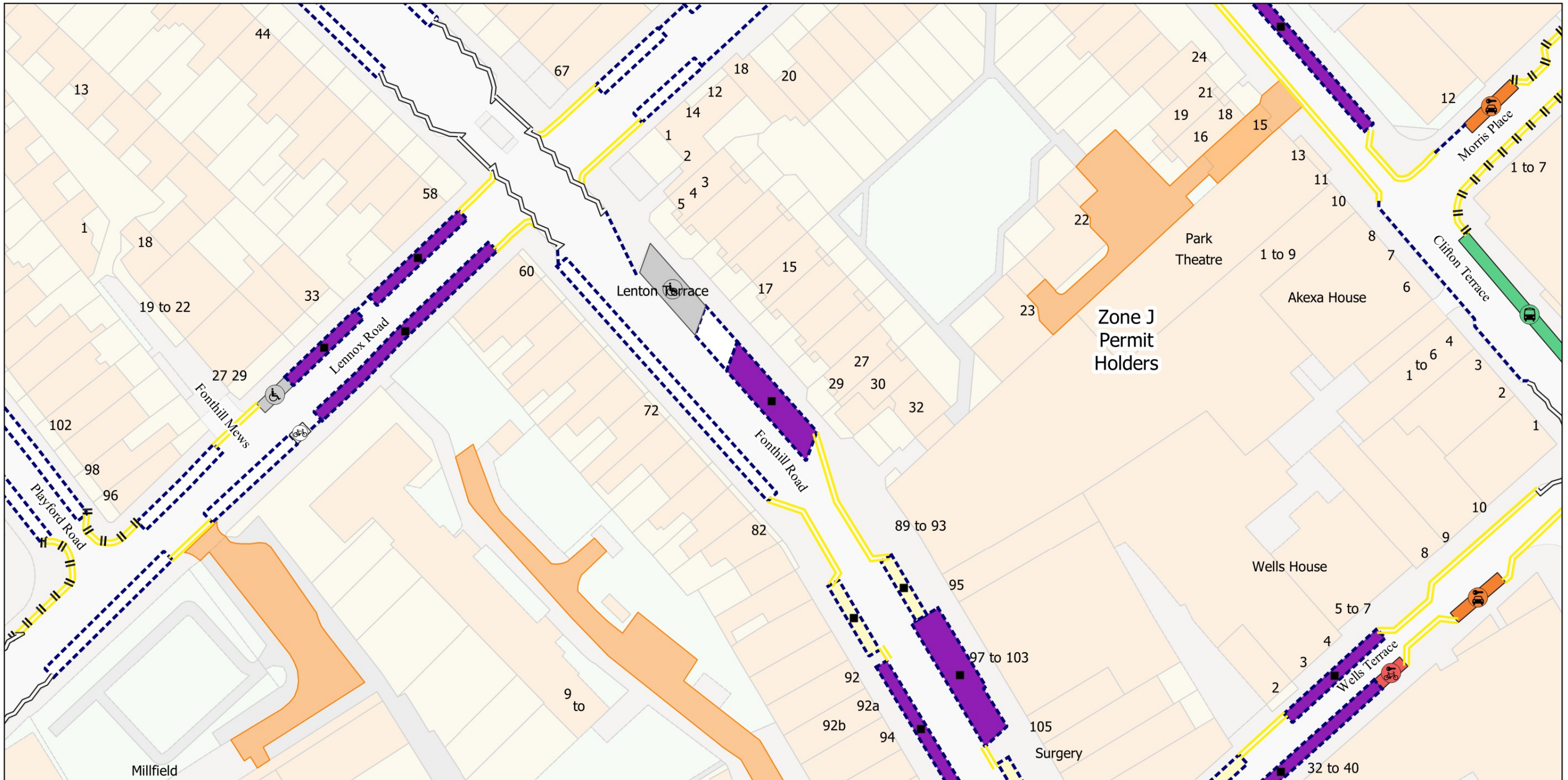
- Controlled Parking Zone Boundary
- Orange Estate Roads
- Blue Resident Permit Mon-Fri 10am-2pm
- Green Permit Holder Bay Mon-Fri 8.30am-6.30pm Sat 8.30am-1.30pm
- Blue grid Loading Bay (Goods Vehicles Only)
- Wheelchair icon Disabled Persons Bay
- Bus icon Bus Stop
- Red square 2h Pay by Phone (1h NR) or Permit Holders Mon-Fri 8.30am-6.30pm Sat 8.30am-1.30pm
- Blue square 2h Pay by Phone (1h NR) or Permit Holders Mon-Fri 10am-2pm
- Black square 2h Pay by Phone (1h NR) Mon-Fri 8.30am-6.30pm Sat 8.30am-1.30pm
- Grey line No Stopping at any time
- Black double line No Loading at any time
- Orange dashed line No Loading Mon-Fri 7am-7pm
- Yellow double line No Waiting at any time
- Orange solid line No Waiting Mon-Fri 7am-7pm
- Red solid line No Waiting Mon-Fri 8.30am-6.30pm Sat 8.30am-1.30pm
- Pink shaded area TfL Controlled Roads



The Islington (Charged-For Parking Places) (Amendment No. 7) Order 2024
 The Islington (Free Parking Places, Loading Places and Waiting, Loading and Stopping Restrictions) (Amendment No. 7) Order 2024
 © Crown copyright and database rights 2024. Ordnance Survey 100021551

Map Tile - I3 Revision Number - 1
 Status: Confirmed
 Effective From: 16/02/2024
 Effective To: N/A

Scale: 1:625
 Grid: H3, J3, I2, I4



Estate Roads	2h Pay by Phone (1h NR) or Permit Holders Mon-Sat 8.30am-6.30pm and match days
Resident Permit Mon-Sat 8.30am-6.30pm and match days	2h Pay by Phone (1h NR) Mon-Sat 8.30am-6.30pm and match days
Disabled Persons Bay	No Stopping at any time
Cycle Hire	No Loading at any time
Car Club Bay	No Waiting at any time
Bus Stop	No Waiting Mon-Sat 8.30am-6.30pm and match days
Bikehangar	



The Islington (Charged-For Parking Places) (Amendment No. 7) Order 2024
 The Islington (Free Parking Places, Loading Places and Waiting, Loading and Stopping Restrictions) (Amendment No. 7) Order 2024
 © Crown copyright and database rights 2024. Ordnance Survey 100021551

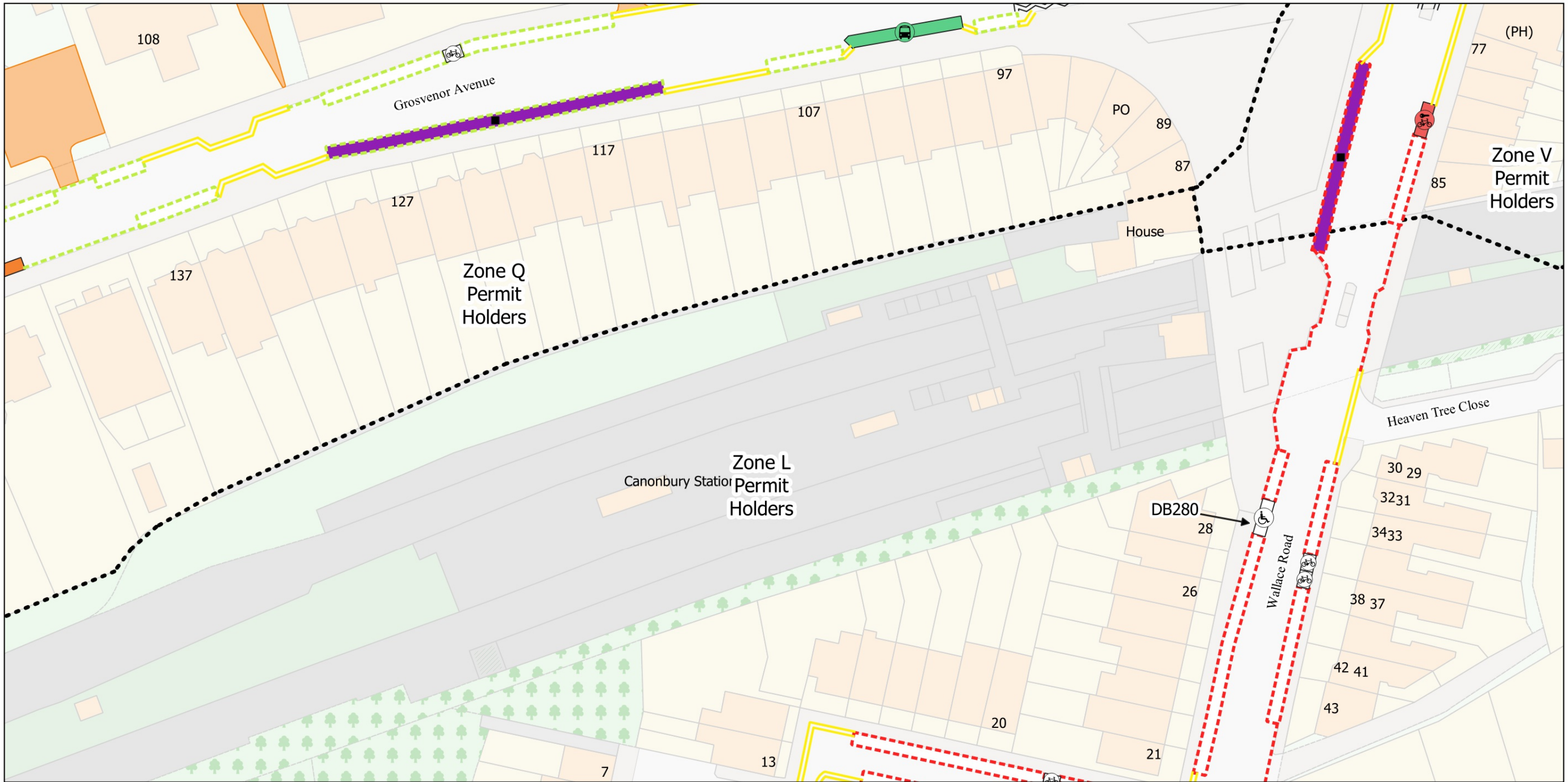
Map Tile - J10 Revision Number - 2
 See article for match day restrictions.
Status: Confirmed
Effective From: 16/02/2024
Effective To: N/A

Scale: 1:625

J9 J11
 K10



Estate Roads	No Stopping at any time
Loading Bay Mon-Sat 8.30am-6.30pm and match days	No Waiting at any time
Electric Vehicle Bay	No Waiting Mon-Sat 8.30am-6.30pm and match days
2h Pay by Phone (1h NR) or Permit Holders Mon-Sat 8.30am-6.30pm and match days	
2h Pay by Phone (1h NR) Mon-Sat 8.30am-6.30pm and match days	



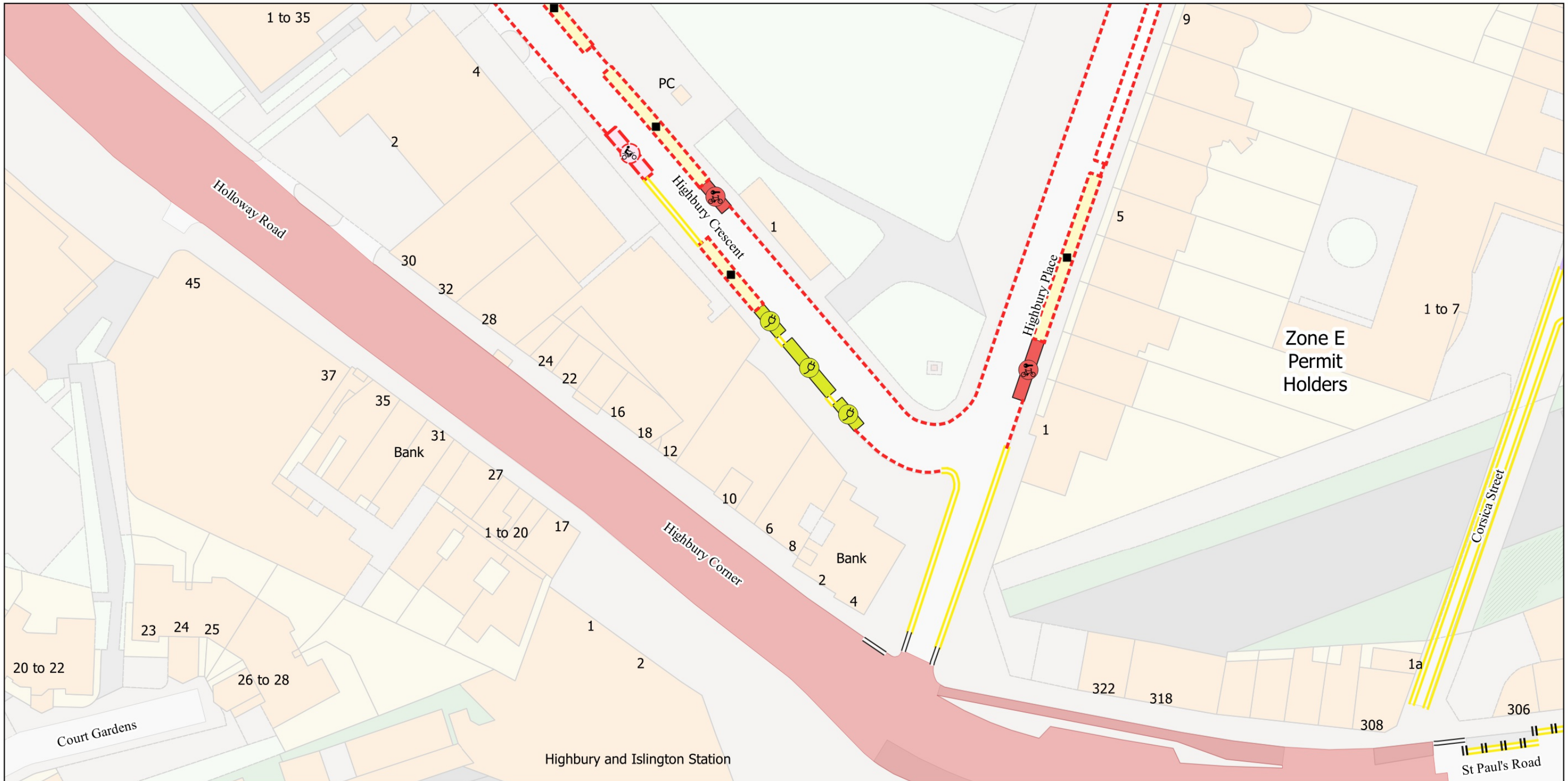
- Controlled Parking Zone Boundary
- Orange Estate Roads
- Red dashed Resident Permit Mon-Fri 8.30am-6.30pm Sat 8.30am-1.30pm and match days
- Green dashed Resident Permit Mon-Fri 8.30am-6.30pm and match days
- Blue square Dedicated Disabled Bay
- Red square Cycle Hire
- Orange square Car Club Bay
- Green square Bus Stop
- Bikehangar
- Red square with 'P' 2h Pay by Phone (1h NR) or Permit Holders Mon-Fri 8.30am-6.30pm Sat 8.30am-1.30pm and match days
- Purple square with 'P' 2h Pay by Phone (1h NR) or Permit Holders Mon-Fri 8.30am-6.30pm and match days
- Black line No Stopping at any time
- Yellow line No Waiting at any time
- Red dashed line No Waiting Mon-Fri 8.30am-6.30pm Sat 8.30am-1.30pm and match days
- Green dashed line No Waiting Mon-Fri 8.30am-6.30pm and match days



The Islington (Charged-For Parking Places) (Amendment No. 7) Order 2024
 The Islington (Free Parking Places, Loading Places and Waiting, Loading and Stopping Restrictions) (Amendment No. 7) Order 2024
 © Crown copyright and database rights 2024. Ordnance Survey 100021551

Map Tile - Z15 Revision Number - 1
 See article for match day restrictions.
 Status: Confirmed
 Effective From: 16/02/2024
 Effective To: N/A

Scale: 1:625
 Grid: Y15, Z14, Z16, AA15



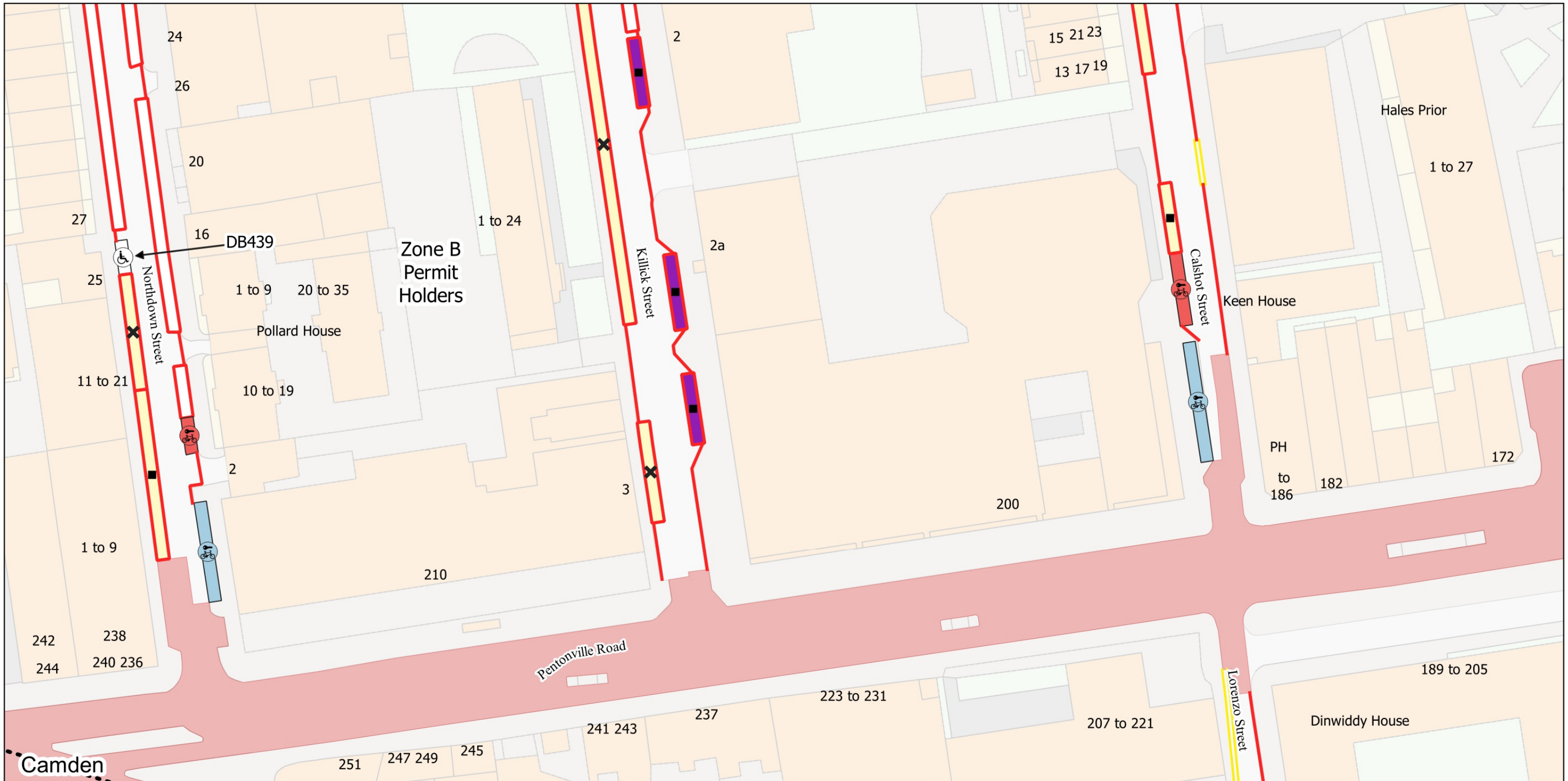
- Resident Permit Mon-Fri 8.30am-6.30pm Sat 8.30am-1.30pm and match days
- Motorcycle Parking, charged: Mon-Fri 8.30am-6.30pm Sat 8.30am-1.30pm and match days
- Electric Vehicle Bay
- Cycle Hire
- 2h Pay by Phone (1h NR) Mon-Fri 8.30am-6.30pm Sat 8.30am-1.30pm and match days
- No Stopping at any time
- No Loading at any time
- No Waiting at any time
- No Waiting Mon-Sat 7am-7pm
- No Waiting Mon-Fri 8.30am-6.30pm Sat 8.30am-1.30pm and match days
- TfL Controlled Roads



The Islington (Charged-For Parking Places) (Amendment No. 7) Order 2024
 The Islington (Free Parking Places, Loading Places and Waiting, Loading and Stopping Restrictions) (Amendment No. 7) Order 2024
 © Crown copyright and database rights 2024. Ordnance Survey 100021551

Map Tile - AB12 Revision Number - 1
 See article for match day restrictions.
Status: Confirmed
Effective From: 16/02/2024
Effective To: N/A

Scale: AA12
 1:625 AB11
 AC12



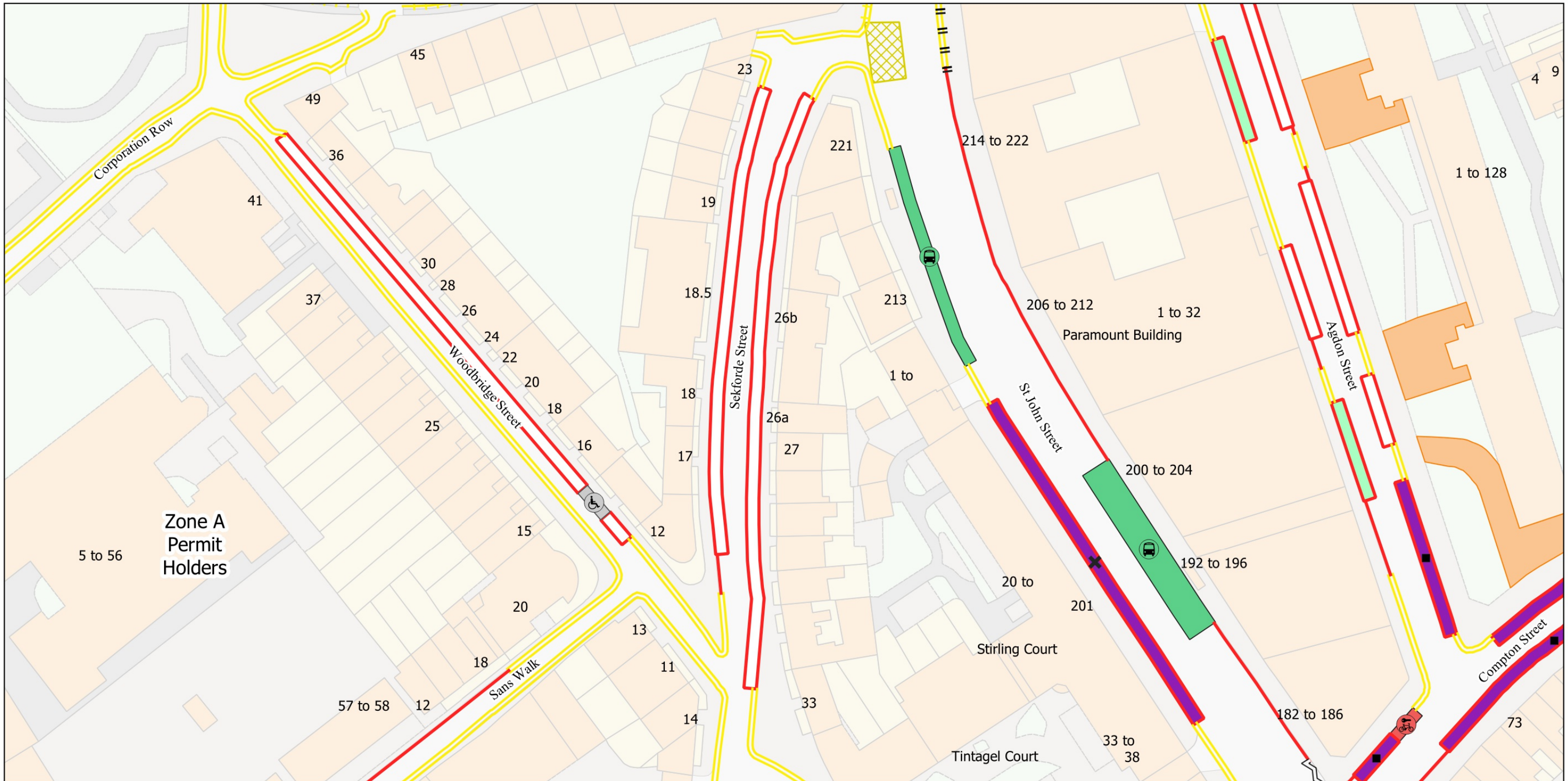
- Controlled Parking Zone Boundary
- ▭ Resident Permit Mon-Fri 8.30am-6.30pm Sat 8.30am-1.30pm
- ♿ Dedicated Disabled Bay
- 🚲 Cycle Hire
- ✕ 4h Pay by Phone (1h NR) Mon-Fri 8.30am-6.30pm Sat 8.30am-1.30pm
- 2h Pay by Phone (1h NR) or Permit Holders Mon-Fri 8.30am-6.30pm Sat 8.30am-1.30pm
- 2h Pay by Phone (1h NR) Mon-Fri 8.30am-6.30pm Sat 8.30am-1.30pm
- 🚲 TfL Cycle Hire
- 🚫 No Waiting at any time
- 🚫 No Waiting Mon-Fri 8.30am-6.30pm Sat 8.30am-1.30pm
- 🚫 TfL Controlled Roads



The Islington (Charged-For Parking Places) (Amendment No. 7) Order 2024
 The Islington (Free Parking Places, Loading Places and Waiting, Loading and Stopping Restrictions) (Amendment No. 7) Order 2024
 © Crown copyright and database rights 2024. Ordnance Survey 100021551

Map Tile - AQ8 Revision Number - 2
 Status: Confirmed
 Effective From: 16/02/2024
 Effective To: N/A

Scale: 1:625
 AP8
 AQ7
 AQ9
 AR8



- Box junctions
- Estate Roads
- Resident Permit Mon-Fri 8.30am-6.30pm Sat 8.30am-1.30pm
- Permit Holder Bay Mon-Fri 8.30am-6.30pm Sat 8.30am-1.30pm
- Disabled Persons Bay
- Cycle Hire
- Bus Stop
- 4h Pay by Phone (1h NR) or Permit Holders Mon-Fri 8.30am-6.30pm Sat 8.30am-1.30pm
- 2h Pay by Phone (1h NR) or Permit Holders Mon-Fri 8.30am-6.30pm Sat 8.30am-1.30pm
- No Stopping at any time
- No Loading at any time
- No Loading Mon-Fri 8.30am-6.30pm Sat 8.30am-1.30pm
- No Waiting at any time
- No Waiting Mon-Fri 8.30am-6.30pm Sat 8.30am-1.30pm



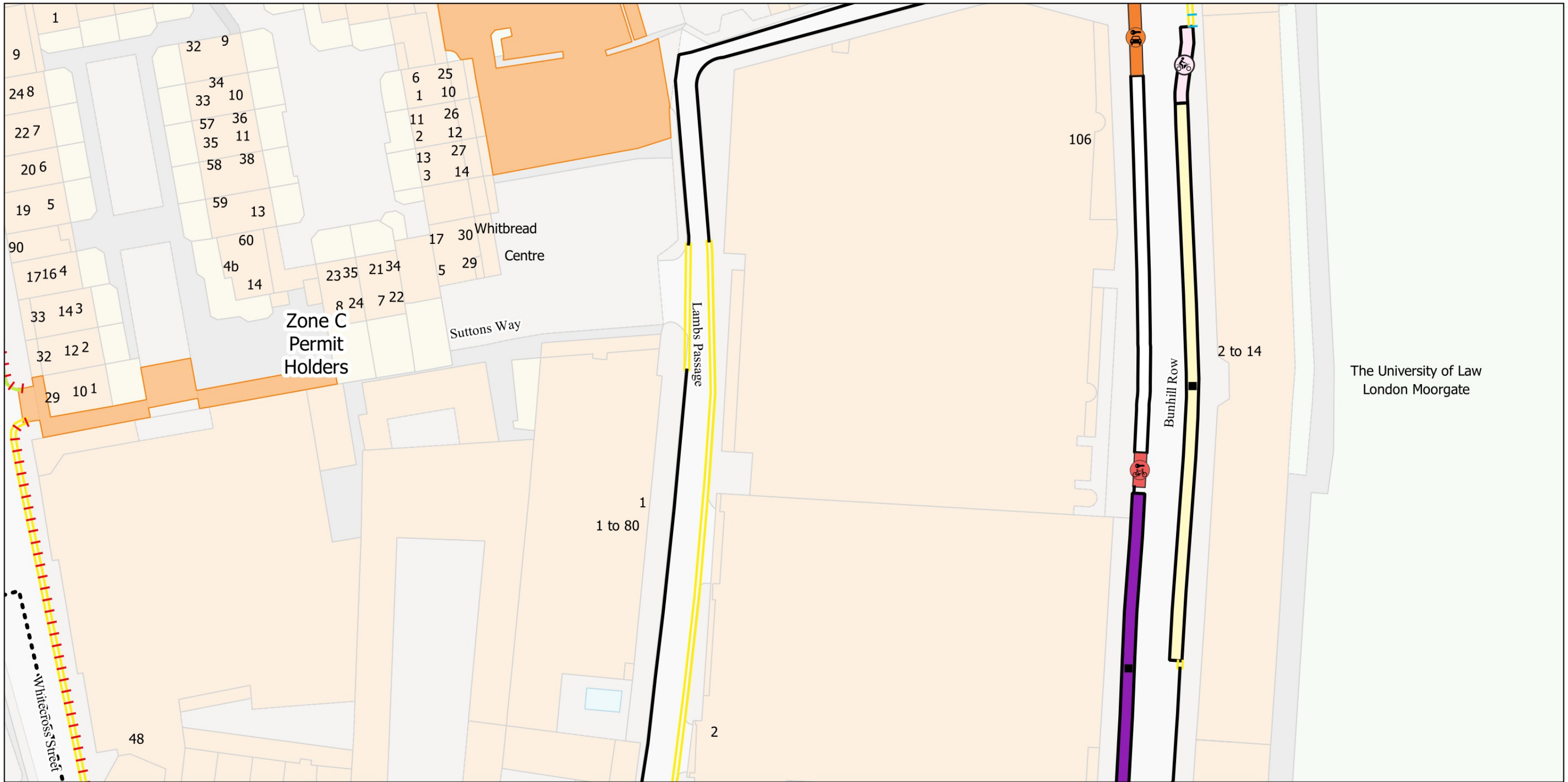
The Islington (Charged-For Parking Places) (Amendment No. 7) Order 2024
 The Islington (Free Parking Places, Loading Places and Waiting, Loading and Stopping Restrictions) (Amendment No. 7) Order 2024
 © Crown copyright and database rights 2024. Ordnance Survey 100021551

Map Tile - AW12 Revision Number - 1
 Status: Confirmed
 Effective From: 16/02/2024
 Effective To: N/A

Scale: 1:625
 AV12
 AW11
 AW13
 AX12



- Resident Permit Mon-Fri 8.30am-6.30pm Sat 8.30am-1.30pm
- Motorcycle Parking, charged: Mon-Fri 8.30am-6.30pm Sat 8.30am-1.30pm
- Cycle Hire
- Bus Stop
- 4h Pay by Phone (1h NR) or Permit Holders Mon-Fri 8.30am-6.30pm Sat 8.30am-1.30pm
- 2h Pay by Phone (1h NR) or Permit Holders Mon-Fri 8.30am-6.30pm Sat 8.30am-1.30pm
- No Stopping at any time
- No Waiting at any time
- No Waiting Mon-Fri 8.30am-6.30pm Sat 8.30am-1.30pm



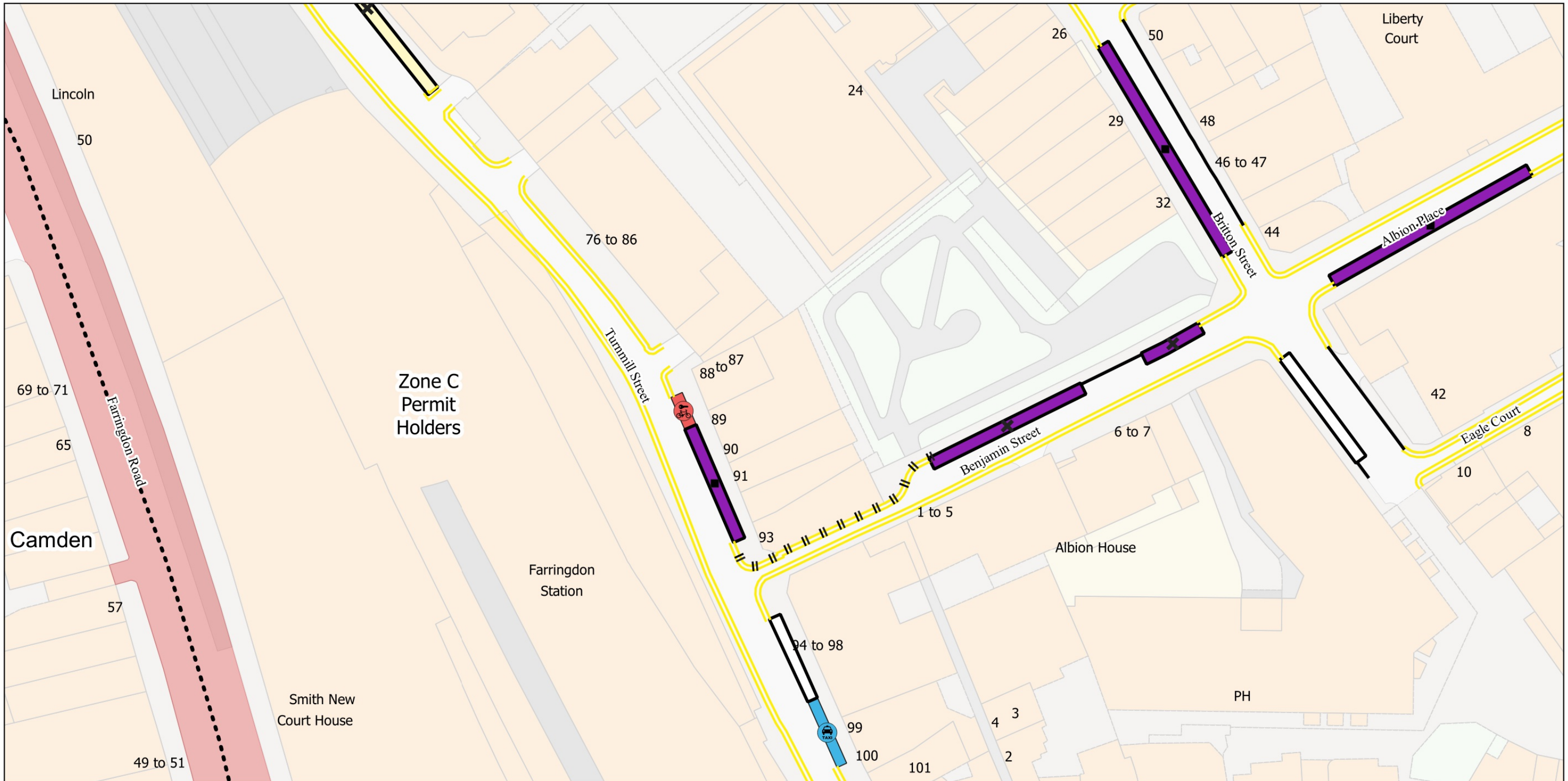
- Controlled Parking Zone Boundary
- Estate Roads
- Resident Permit Mon-Sat at any time Sun 12am-6am
- 🏍️ Motorcycle Parking, charged: Mon-Sat at any time Sun 12am-6am
- 🚲 Cycle Hire
- 🚗 Car Club Bay
- 🟪 2h Pay by Phone (1h NR) or Permit Holders Mon-Sat at any time Sun 12am-6am
- 2h Pay by Phone (1h NR) Mon-Sat at any time Sun 12am-6am
- ||| No Loading 7am-10am
- ||| No Loading Mon-Fri 8.30am-9.30am 3pm-4pm
- No Waiting at any time
- No Waiting Mon-Fri 8.30am-6.30pm
- No Waiting Mon-Sat at any time Sun 12am-6am



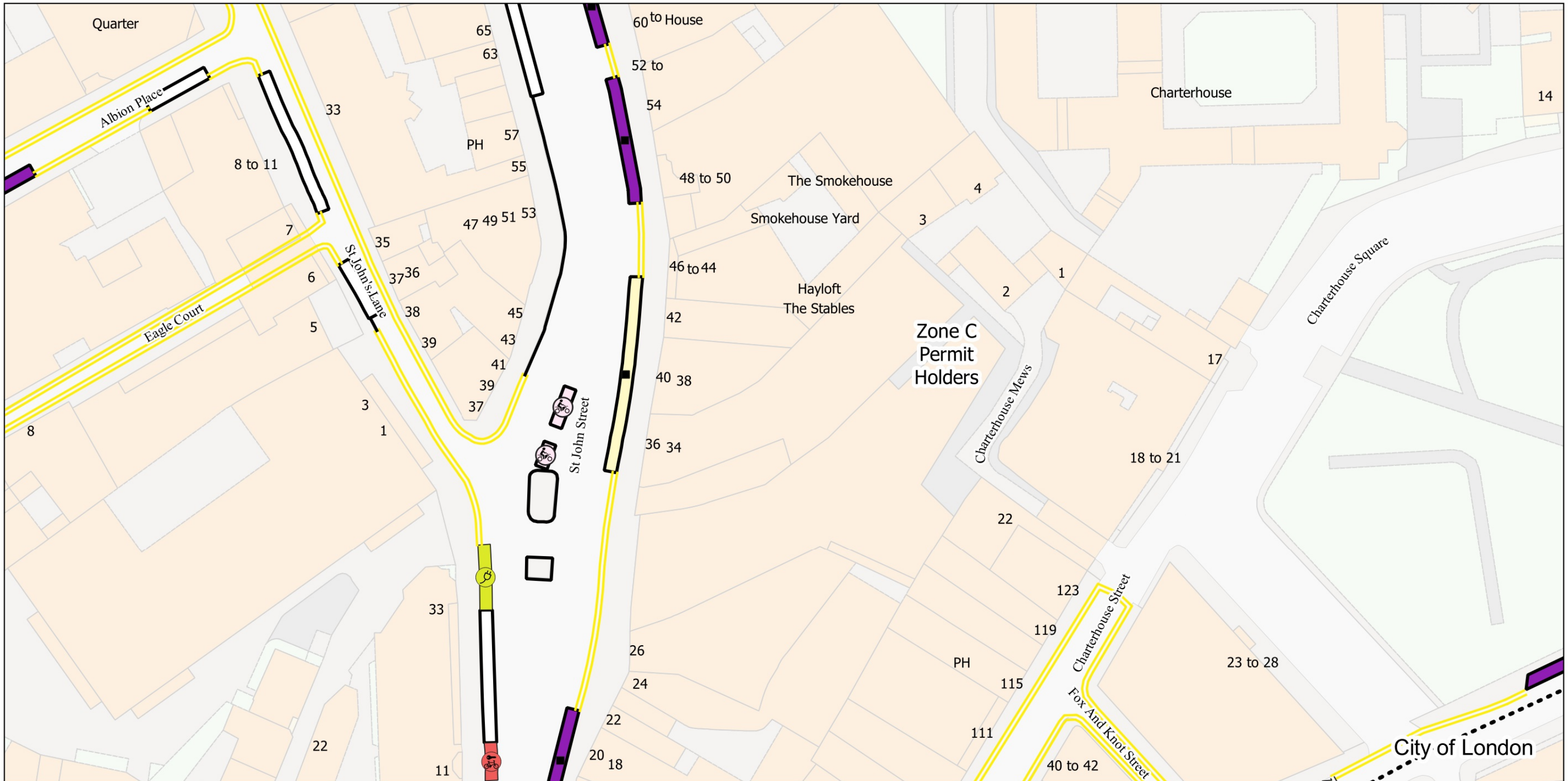
The Islington (Charged-For Parking Places) (Amendment No. 7) Order 2024
 The Islington (Free Parking Places, Loading Places and Waiting, Loading and Stopping Restrictions) (Amendment No. 7) Order 2024
 © Crown copyright and database rights 2024. Ordnance Survey 100021551

Map Tile - AZ16 Revision Number - 2
 Status: Confirmed
 Effective From: 16/02/2024
 Effective To: N/A

Scale: AY16
 1:625 AZ15 + AZ17
 BA16



- Controlled Parking Zone Boundary
- Taxi Stopping Area
- Resident Permit Mon-Sat at any time Sun 12am-6am
- Cycle Hire
- 4h Pay by Phone (1h NR) or Permit Holders Mon-Sat at any time Sun 12am-6am
- 4h Pay by Phone (1h NR) Mon-Sat at any time Sun 12am-6am
- 2h Pay by Phone (1h NR) or Permit Holders Mon-Sat at any time Sun 12am-6am
- No Loading at any time
- No Waiting at any time
- No Waiting Mon-Sat at any time Sun 12am-6am
- TfL Controlled Roads



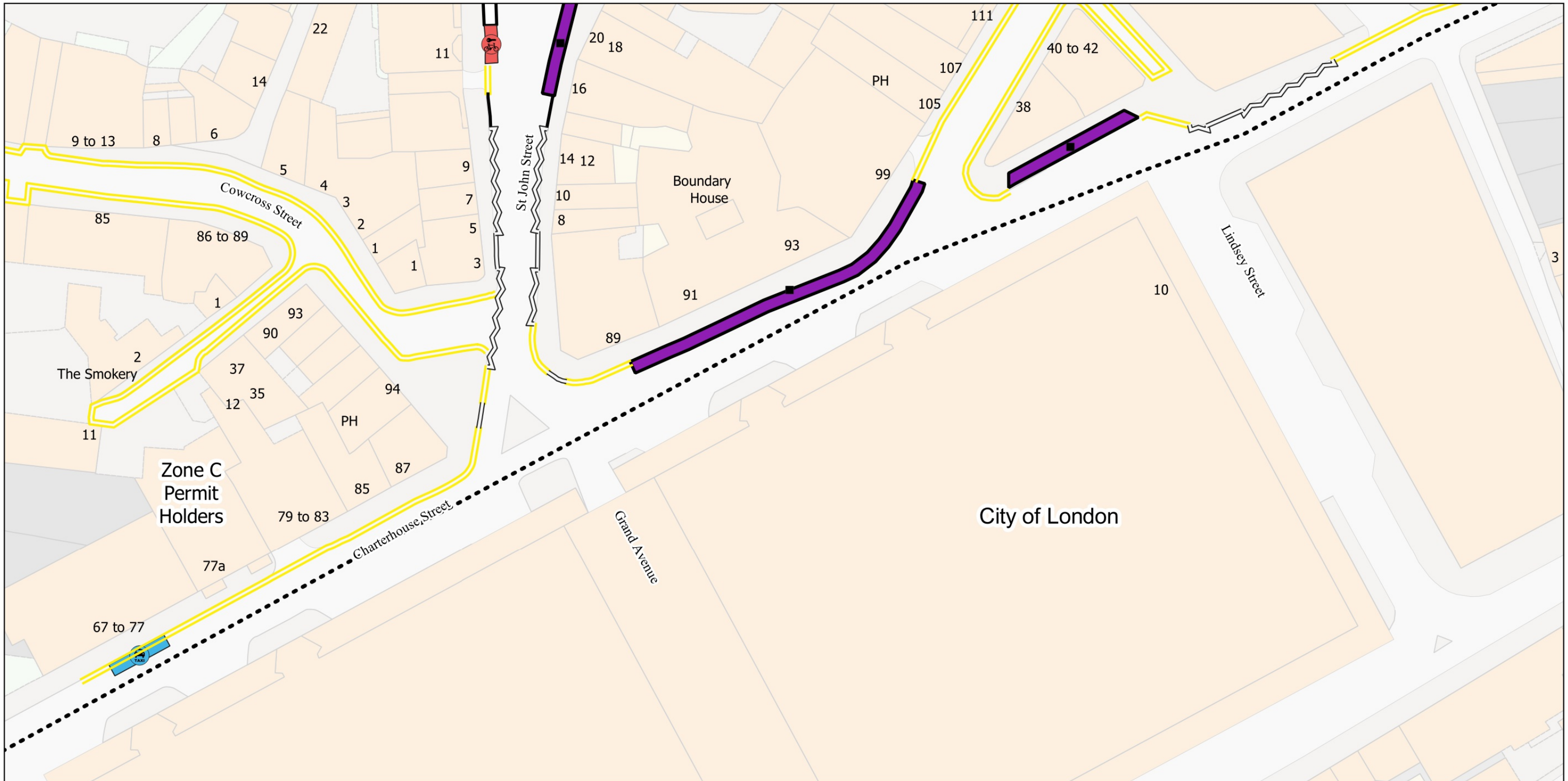
- Controlled Parking Zone Boundary
- Resident Permit Mon-Sat at any time Sun 12am-6am
- 🏍️ Motorcycle Parking, charged: Mon-Sat at any time Sun 12am-6am
- 🔌 Electric Vehicle Bay
- 🚲 Cycle Hire
- 2h Pay by Phone (1h NR) or Permit Holders Mon-Sat at any time Sun 12am-6am
- 2h Pay by Phone (1h NR) Mon-Sat at any time Sun 12am-6am
- ≡ No Stopping at any time
- 🟡 No Waiting at any time
- No Waiting Mon-Sat at any time Sun 12am-6am



The Islington (Charged-For Parking Places) (Amendment No. 7) Order 2024
 The Islington (Free Parking Places, Loading Places and Waiting, Loading and Stopping Restrictions) (Amendment No. 7) Order 2024
 © Crown copyright and database rights 2024. Ordnance Survey 100021551

Map Tile - BA13 Revision Number - 1
 Status: Confirmed
 Effective From: 16/02/2024
 Effective To: N/A

Scale: AZ13
 1:625 BA12 + BA14
 BB13



- Controlled Parking Zone Boundary
- Taxi Stopping Area
- Resident Permit Mon-Sat at any time Sun 12am-6am
- Cycle Hire
- 2h Pay by Phone (1h NR) or Permit Holders Mon-Sat at any time Sun 12am-6am
- No Stopping at any time
- No Waiting at any time
- No Waiting Mon-Sat at any time Sun 12am-6am