

---

**London Borough of Islington**

**Traffic Management Order**

**2023/082**

---

The Islington (Charged-For Parking Places) (Amendment No. 29) Order 2023

Made on ... 5 October 2023

Coming into force on ... 6 October 2023

---

The Council of the London Borough of Islington, after consulting the Commissioner of Police of the Metropolis, in exercise of the powers conferred by sections 45, 46, 49 and 124 of and Part IV of Schedule 9 to the Road Traffic Regulation Act 1984<sup>1</sup> as amended by the Local Government Act 1985<sup>2</sup>, and of all other powers thereunto enabling, hereby make the following Order:

Citation and commencement

1. This Order may be cited as The Islington (Charged-For Parking Places) (Amendment No. 29) Order 2023 and shall come into force on the 5 October 2023.

Interpretation

2. (1) In this Order:

“Council” means the Council of the London Borough of Islington;

“map schedule legend” means the map schedule legend attached to the Order of 2023 which, when used in conjunction with a map tile, identifies the specific type of parking place designated by Order of 2023 and, where specified, certain of its governing provisions;

“map tile” means an individual map with a specific tile reference, being part of the map based schedule attached to this Order;

“map based schedule” means the collection of map tiles attached to and to be read in conjunction with this Order and listed in Schedule 1 to this Order which depicts the parking places designated by the Order of 2023 and, in conjunction with either the map schedule legend or a map tile label, or both, identifies the type

---

<sup>1</sup> 1984 c.27

<sup>2</sup> 1985 c.51

of each particular parking place and, where specified, certain of its governing provisions:

Provided that the Council does not accept responsibility for any inaccuracies contained in the Ordnance Survey data relied upon to create the map based schedule and where a parking place is depicted in the map based schedule, that parking place will continue to apply irrespective of any subsequent changes that have been made to the underlying Ordnance Survey data;

“the Order of 2023” means The Islington (Charged-For Parking Places) (Consolidation) Order 2023<sup>3</sup>, as amended; and

- (2) Any reference in this Order to any enactment shall be construed as a reference to that enactment as amended, applied, consolidated, re-enacted by or as having effect by virtue of any subsequent enactment;
- (3) Unless the context otherwise requires, any expression used in this Order which is also used in the Order of 2023 shall have the same meaning as in that Order.

#### Substitution of map tiles and amendments of the Order of 2023

3. Whilst this Order continues in force and without prejudice to the validity of anything done or to any liability incurred in respect of any act or omission before the coming into operation of this Order, the Order of 2023 shall have effect as though:
  - a) in respect of any map tile attached to that Order and specified in column 1 of Schedule 1 to this Order, there were substituted by the map tile attached to this Order in Schedule 2 and specified in relation thereto in column 2 of Schedule 1 to this Order.

#### Designation of Parking Places and application of the Order of 2023 thereto

4.
  - (1) Each area on a highway identified in the map-based schedules as a parking place and by way of the map schedule legend as an area signed or marked out, or both, for the use therein of specified classes of vehicles following the conditions specified in this Order in relation to that parking place, is a designated parking place.
  - (2) A parking place shall be bounded on one side of its length by the edge of the carriageway and be an area marked either by a traffic sign or by another method

---

<sup>3</sup> LBI 2023/001

of indicating the extent of a parking place as specified in the Traffic Signs Regulations and General Directions 2016<sup>4</sup>.

- (3) The provisions of the Order of 2023 (other than Articles 4 and 14) shall apply to each area designated as a parking place by this Order as if in those provisions any reference to a parking place included a reference to each area designated as a parking place by this Order.

Installation of parking places and placing of traffic signs, etc.

5. The Council shall:

- (a) place and maintain traffic signs indicating the limits of each parking place;
- (b) carry out such other work as is reasonably required for the purposes of the satisfactory operation of a parking place.

Dated this 5<sup>th</sup> of October 2023

Tony Ralph  
Director of Environment & Commercial Operations

---

<sup>4</sup> SI 2016/362

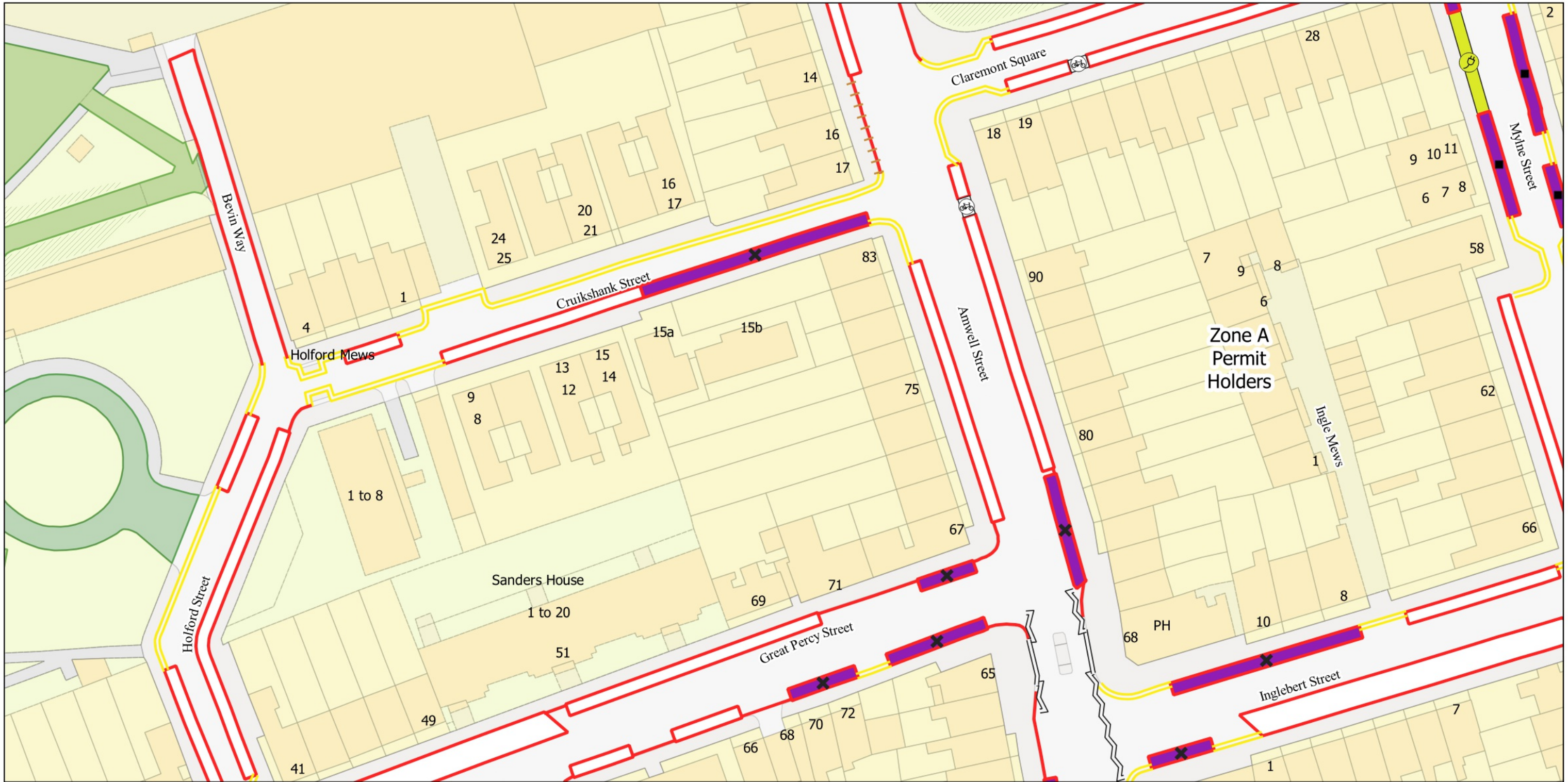
**Schedule 1 - see Article 3(a)**

<b>Map tile attached to the Order of 2023 (1)</b>	<b>Map tile attached to this order (2)</b>	<b>Effective date (3)</b>
Map Tile AS9 Revision No. 0	Map Tile AS9 Revision No. 1	06/10/2023
Map Tile AS10 Revision No. 0	Map Tile AS10 Revision No. 1	06/10/2023
Map Tile AT10 Revision No. 0	Map Tile AT10 Revision No. 1	06/10/2023
Map Tile AR10 Revision No. 0	Map Tile AR10 Revision No. 1	06/10/2023
Map Tile AU10 Revision No. 0	Map Tile AU10 Revision No. 1	06/10/2023

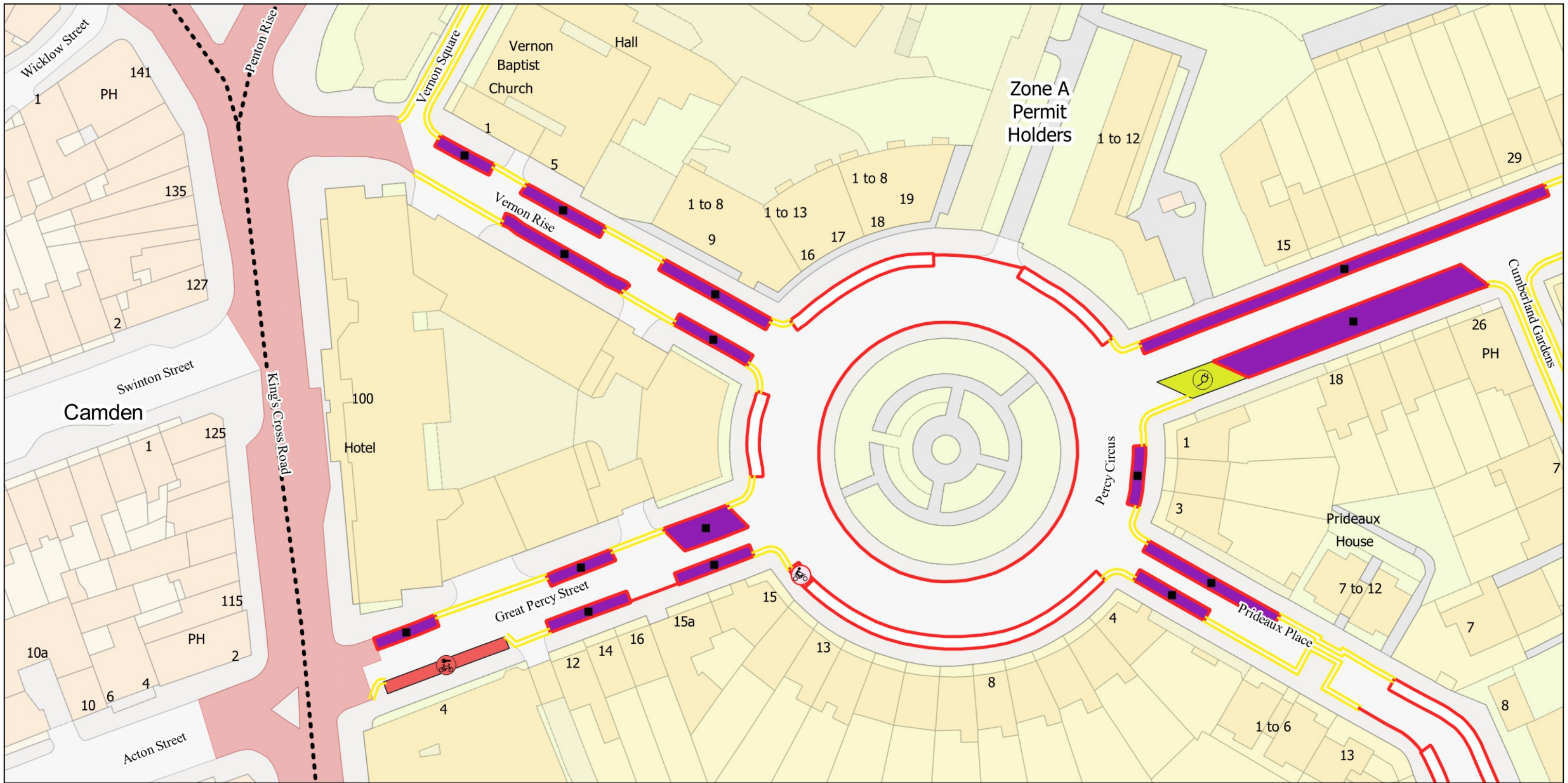
## Schedule 2 – Road Index

<b>Road (1)</b>	<b>Grid Cell (2)</b>
Acton Street	AS9
Amwell Street	AR10, AS10, AT10, AU10
Bevin Way	AR10
Claremont Square	AR10
Cruikshank Street	AR10
Cumberland Gardens	AS9, AS10
Fernsbury Street	AT10, AU10
Granville Square	AT10, AU10
Granville Street	AU10
Great Percy Street	AR10, AS9, AS10
Hardwicke Mews	AU10
Holford Street	AR10, AS10
Ingle Mews	AR10
Inglebert Street	AR10, AS10
King's Cross Road	AS9
Lloyd Baker Street	AS10, AT10, AU10
Lloyd Square	AS10, AT10
Lloyd Street	AR10, AS10
Margery Street	AT10, AU10
Merlin Street	AU10
Myddelton Square	AR10
Mylne Street	AR10
Naoroji Street	AT10
Penton Rise	AS9
Percy Circus	AS9
Prideaux Place	AS9, AT10
River Street	AS10
River Street Mews	AS10
Soley Mews	AR10, AS10
St Helena Street	AT10
Swinton Street	AS9
Tysoe Street	AU10
Vernon Rise	AS9
Vernon Square	AS9
Wharton Street	AT10
Wicklow Street	AS9
Wilmington Square	AU10
Wilmington Street	AU10
Yardley Street	AU10

**Schedule 3 – Substituted map tiles (See Article 3(a) and Schedule 1)**

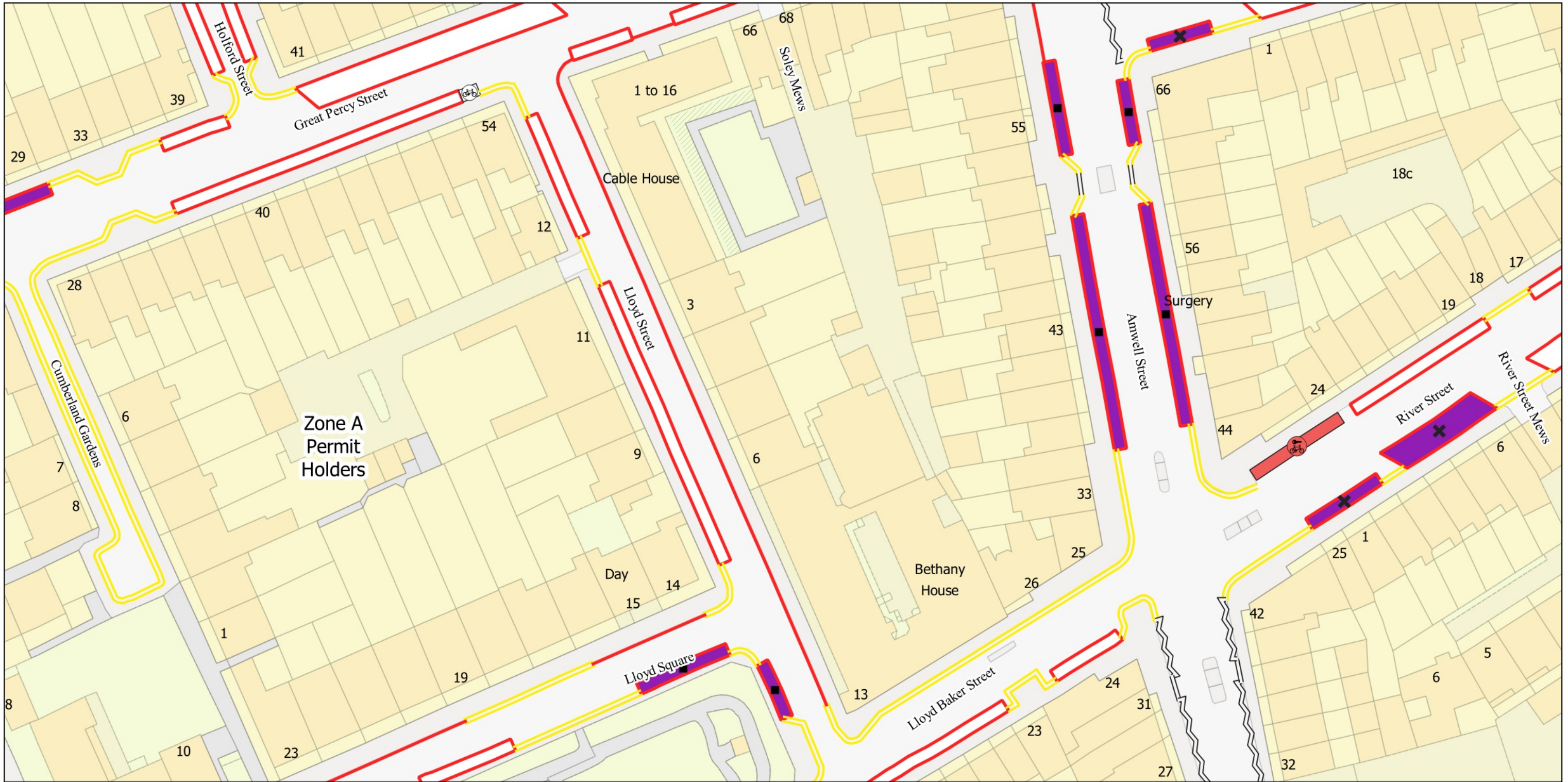




— No Stopping at any time	Electric Vehicle Bay
No Loading Mon-Fri 4.30pm-6.30pm	Bikehangar
— No Waiting at any time	4h Pay by Phone (1h NR) or Permit Holders Mon-Fri 8.30am-6.30pm Sat 8.30am-1.30pm
— No Waiting Mon-Fri 8.30am-6.30pm Sat 8.30am-1.30pm	2h Pay by Phone (1h NR) or Permit Holders Mon-Fri 8.30am-6.30pm Sat 8.30am-1.30pm
— Resident Permit Mon-Fri 8.30am-6.30pm Sat 8.30am-1.30pm	Estate Roads



- No Waiting at any time
- No Waiting Mon-Fri 8.30am-6.30pm Sat 8.30am-1.30pm
- Resident Permit Mon-Fri 8.30am-6.30pm Sat 8.30am-1.30pm
- Motorcycle Parking  
Charged: Mon-Fri 8.30am-6.30pm Sat 8.30am-1.30pm
- Electric Vehicle Bay
- Cycle Hire
- 2h Pay by Phone (1h NR) or Permit Holders  
Mon-Fri 8.30am-6.30pm Sat 8.30am-1.30pm
- - - Controlled Parking Zone Boundary
- TfL Controlled Roads





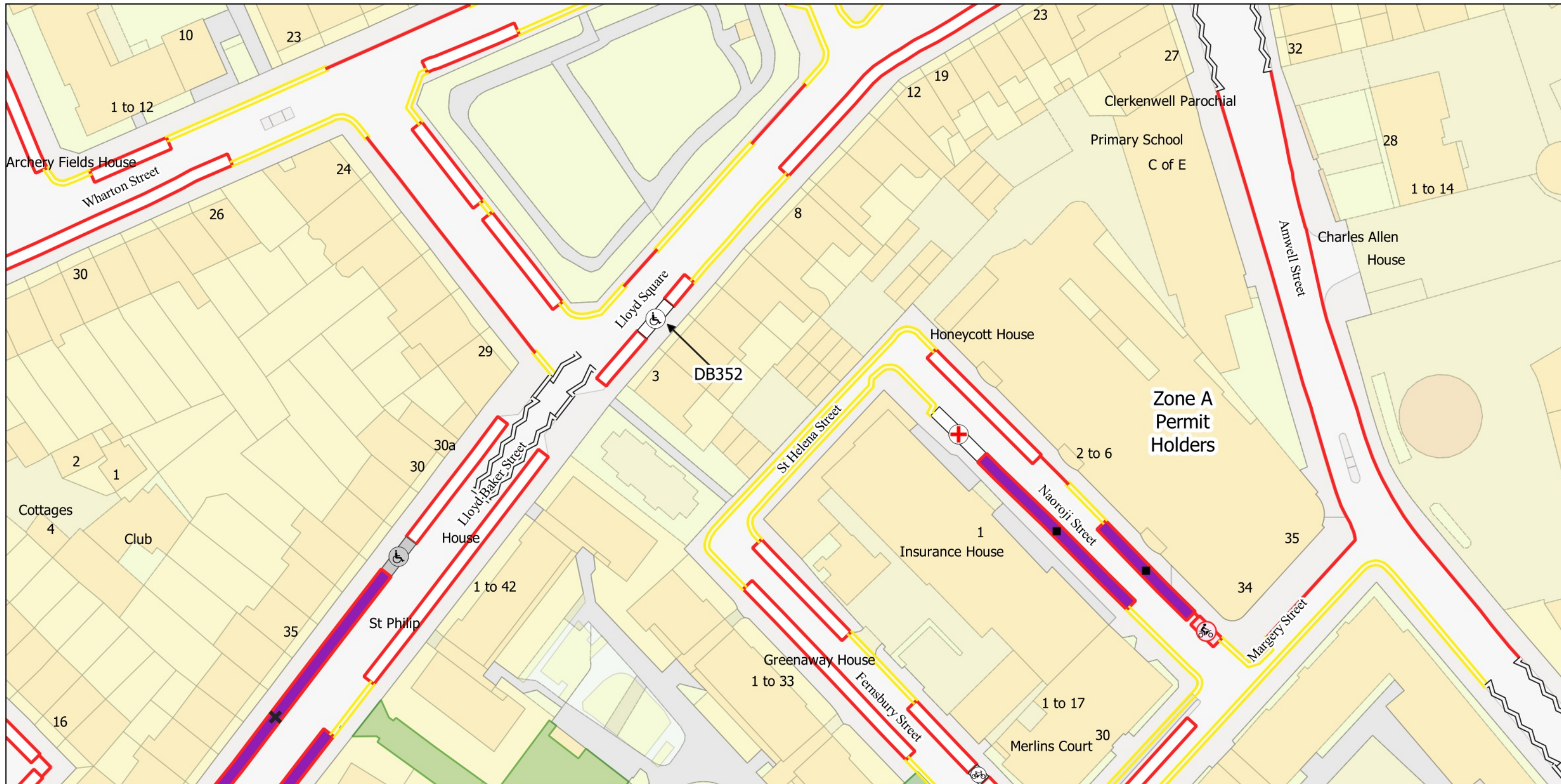
-  No Stopping at any time
-  No Waiting at any time
-  No Waiting Mon-Fri 8.30am-6.30pm Sat 8.30am-1.30pm
-  Resident Permit Mon-Fri 8.30am-6.30pm Sat 8.30am-1.30pm
-  Cycle Hire
-  Bikehangar
-  4h Pay by Phone (1h NR) or Permit Holders Mon-Fri 8.30am-6.30pm Sat 8.30am-1.30pm
-  2h Pay by Phone (1h NR) or Permit Holders Mon-Fri 8.30am-6.30pm Sat 8.30am-1.30pm



The Islington (Charged-For Parking Places) (Amendment No. 29) Order 2023  
 The Islington (Free Parking Places, Loading Places and Waiting, Loading and Stopping Restrictions) (Amendment No. 28) Order 2023  
 © Crown copyright and database rights 2021. Ordnance Survey 100021551

Map Tile - AS10 Revision Number - 1  
**Status: Confirmed**  
**Effective From: 6/10/2023**  
**Effective To: N/A**

Scale: AR10  
 1:625 AS9 AS11  
 AT10



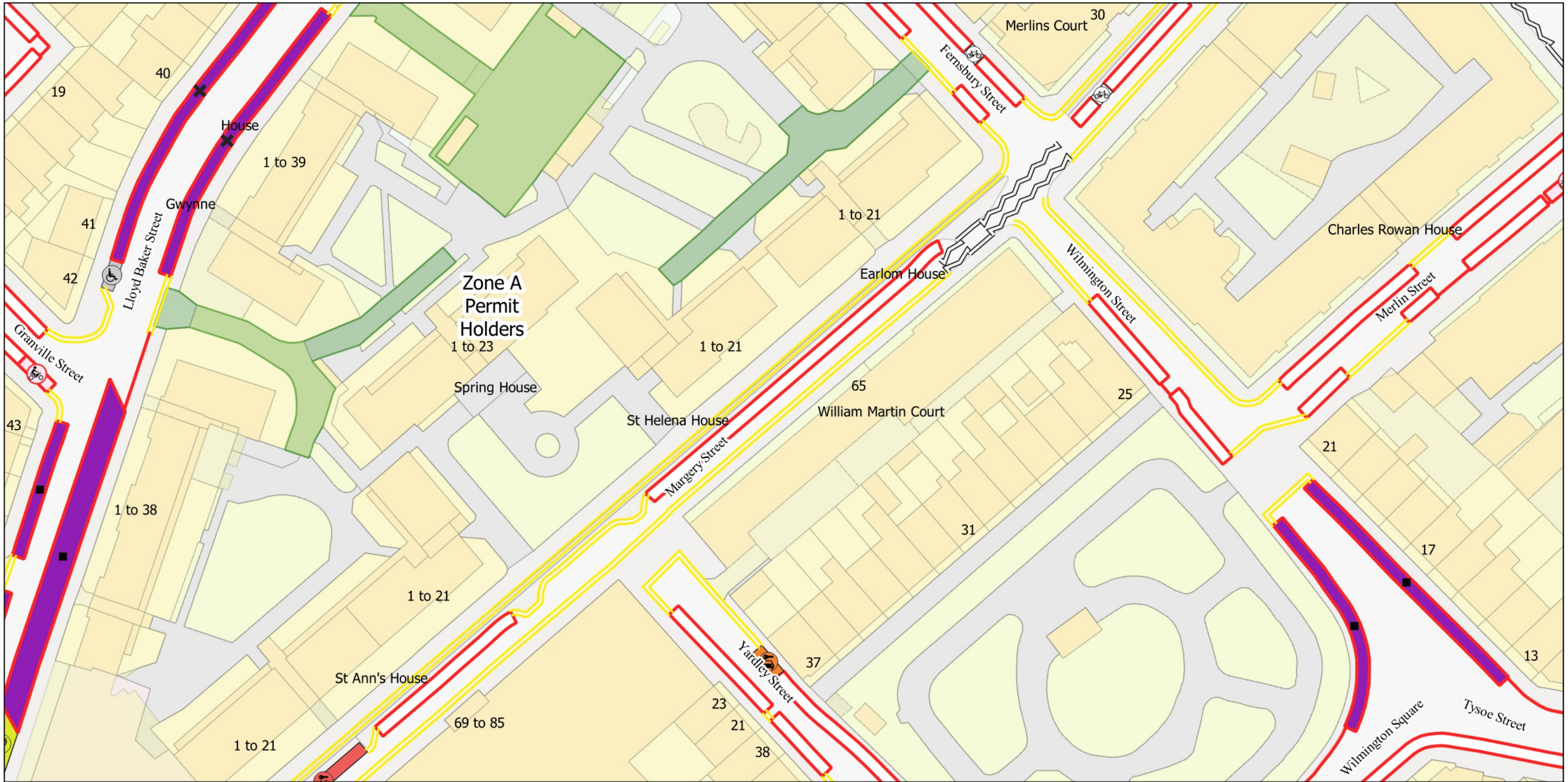
- No Stopping at any time
- No Waiting at any time
- No Waiting Mon-Fri 8.30am-6.30pm Sat 8.30am-1.30pm
- Resident Permit Mon-Fri 8.30am-6.30pm Sat 8.30am-1.30pm
- Motorcycle Parking  
Charged: Mon-Fri 8.30am-6.30pm Sat 8.30am-1.30pm
- Doctors' Bay
- Disabled Persons Bay
- Dedicated Disabled Bay
- Bikehangar
- 4h Pay by Phone (1h NR) or Permit Holders  
Mon-Fri 8.30am-6.30pm Sat 8.30am-1.30pm
- 2h Pay by Phone (1h NR) or Permit Holders  
Mon-Fri 8.30am-6.30pm Sat 8.30am-1.30pm
- Estate Roads



The Islington (Charged-For Parking Places) (Amendment No. 29) Order 2023  
 The Islington (Free Parking Places, Loading Places and Waiting, Loading and Stopping Restrictions) (Amendment No. 28) Order 2023  
 © Crown copyright and database rights 2021. Ordnance Survey 100021551

Map Tile - AT10 Revision Number - 1  
**Status: Confirmed**  
**Effective From: 6/10/2023**  
**Effective To: N/A**

**Scale:** AS10  
 1:625 AT9  
 AU10



- No Stopping at any time
- No Waiting at any time
- No Waiting Mon-Fri 8.30am-6.30pm Sat 8.30am-1.30pm
- Resident Permit Mon-Fri 8.30am-6.30pm Sat 8.30am-1.30pm
- Motorcycle Parking  
Charged: Mon-Fri 8.30am-6.30pm Sat 8.30am-1.30pm
- Electric Vehicle Bay
- Disabled Persons Bay
- Cycle Hire
- Car Club Bay
- Bikehangar
- 4h Pay by Phone (1h NR) or Permit Holders  
Mon-Fri 8.30am-6.30pm Sat 8.30am-1.30pm
- 2h Pay by Phone (1h NR) or Permit Holders  
Mon-Fri 8.30am-6.30pm Sat 8.30am-1.30pm
- Estate Roads



The Islington (Charged-For Parking Places) (Amendment No. 29) Order 2023  
 The Islington (Free Parking Places, Loading Places and Waiting, Loading and Stopping Restrictions) (Amendment No. 28) Order 2023

© Crown copyright and database rights 2021. Ordnance Survey 100021551

Status: Confirmed

Effective From: 6/10/2023

Effective To: N/A

Map Tile - AU10 Revision Number - 1

Scale: AT10  
 1:625 AU9 AU11  
 AV10